Vue silhouette 09. Depuis la D38 entre Chilly et Hallu à 360° (A : panorama 90° gauche)

Photomontage représentant la perception terrain du projet en lisant l’image à une distance de 47,5 cm.


el
A
E6
E7
E8
E1

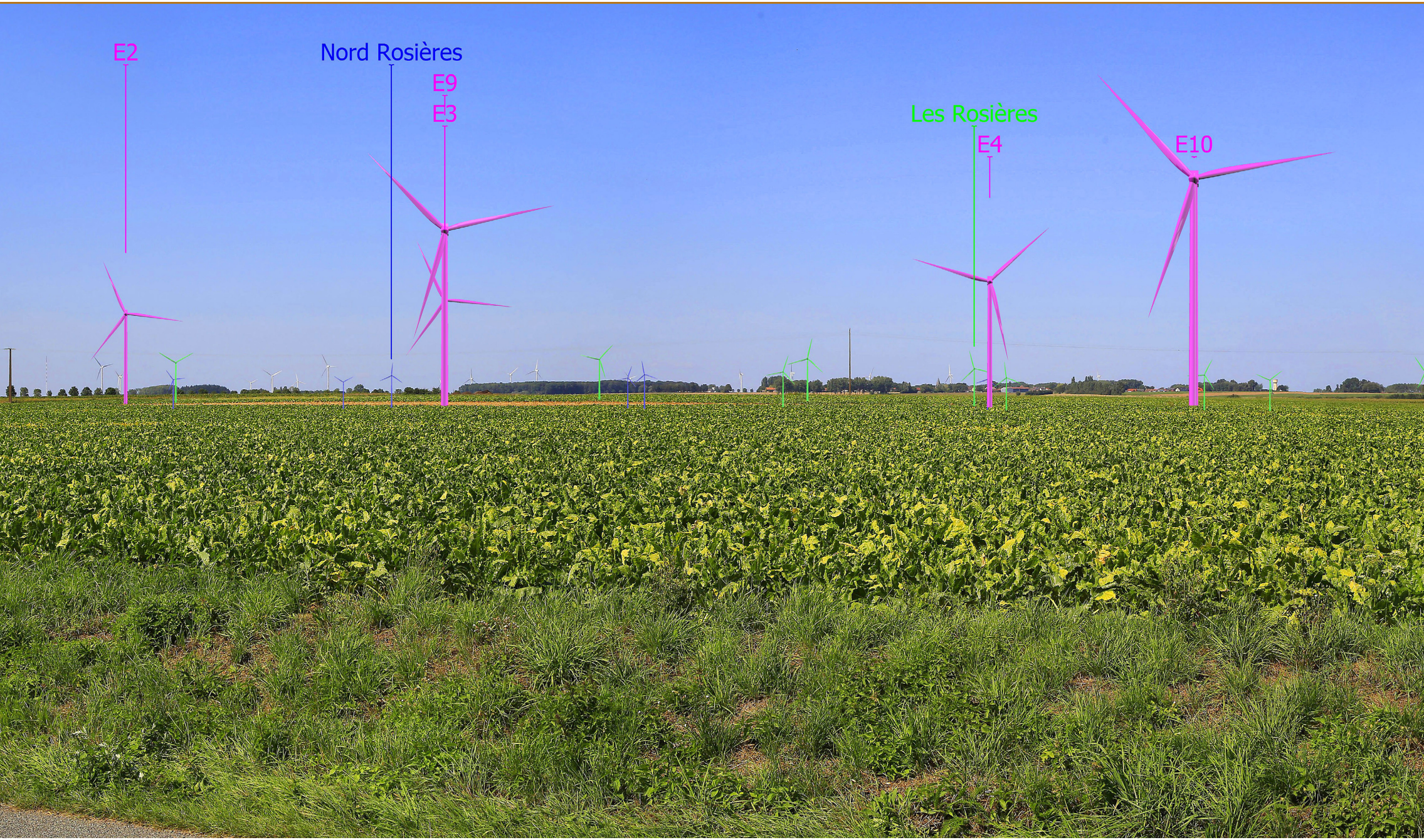
E2
Nord Rosières
E9
E3
Les Rosières
E4
E10


B
E5
Sole du vieux moulin-Bois Briffaut
Sole du vieux moulin-Bois Briffaut
Couturelle
Haut Plateau


Ablaincourt
10 Nesloises-Champ Delcourt

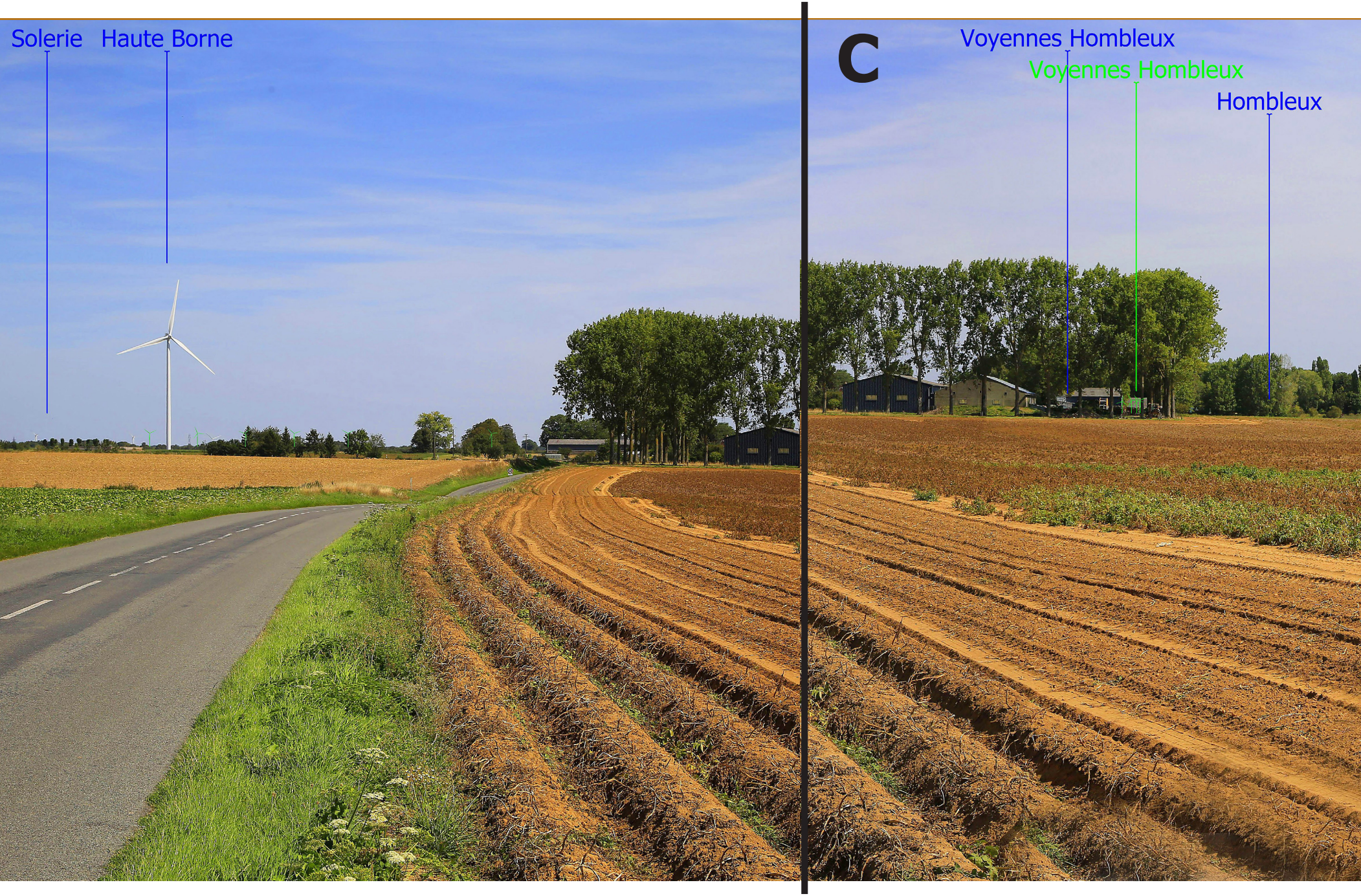
Solerie
Haute Borne
C
Voyennes Hombleux
Voyennes Hombleux
Hombleux


Rethonvillers
Loups
Haute Borne-Les Plaines
Vallées des Mouches
Falvieux
Champs Serpette
Haute Borne Ac


Sucrerie
Crapeaumesnil
Sud Roye
Santerre II
Côte Noire
D


Ouest Royen
Tulipes
Piennes
Santerre
Mont de Trême


Hangest-Contoire
Bois Madame I
CCALM
CCALM
Caix le Quesnel
Luce
Caix le Quesne