Vue silhouette 10. Depuis la sortie nord Hallu D132 à 360° (A : panorama 90° gauche)

Photomontage représentant la perception terrain du projet en lisant l’image à une distance de 47,5 cm.


A
Haute Borne Ac
Santerre II
Ouest Royen
Tulipes
Côte Noire
Piennes


Mont de Trême
Santerre
Hangest-Contoire
Bois Madame I
CCALM


CCALM
Caix le Quesnel
Luce
B
Caix le Quesnel
E6
E7
E8


E9
E1
E2
E10
E3
E4
Nord Rosières
E5
Les Rosières


Sole du vieux moulin-Bois Briffaut
C
Sole du vieux moulin-Bois Briffaut


Couturelle
Haut Plateau
Ablaincourt


10 Nesloises-Champ Delcourt
Haute Borne
Solerie
D


Voyennes Hombleux
Voyennes Hombleux
Hombleux
Loups
Haute Borne-Les Plaines
Vallées des Mou


Falvieux
uches
Rethonvillers
Champs Serpette
Sucrerie
Crapeaumesnil
Sud R