



DIRECTION DÉPARTEMENTALE DES TERRITOIRES ET DE LA MER
DE LA SOMME

PLAN DE PRÉVENTION DES RISQUES D'INONDATIONS DE LA VALLÉE DE LA SOMME ET DE SES AFFLUENTS



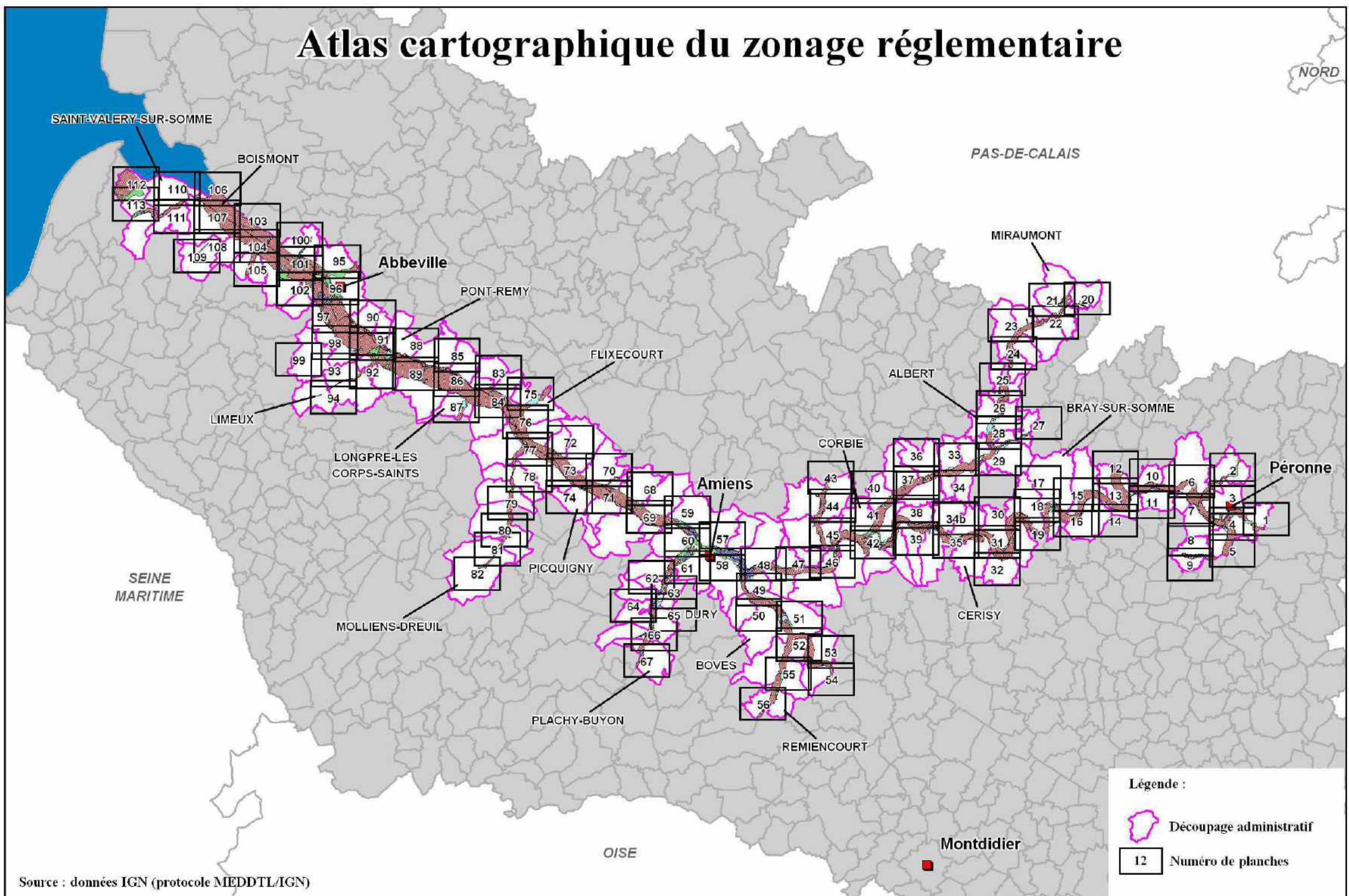
Vu pour être annexé à l'arrêté
du - 2 AOUT 2012

Le Préfet,

Michel DELPUECH



Atlas cartographique du zonage réglementaire

NORD



Source : données IGN (protocole MEDDTL/IGN)

Légende :

-  Découpage administratif
-  Numéro de planches



Plan de Prévention des Risques d'Inondation
de la Vallée de la Somme et de ses affluents

Cartographie du zonage réglementaire



Index des communes

Communes	Pages
Abbeville	90-95-96-97-100-101-102
Ailly-sur-Somme	69-71
Albert	26-28
Allaines	2
Amiens	48-49- 57- 58- 59- 60- 61-63-69
Argoeuves	59-68- 69
Aubigny	42-45-46
Authuille	24-25
Aveluy	25-26
Bacouel-sur-Selle	66
Bailleul	92-93-94
Barleux	8-9
Beaucourt/Ancre	23
Beaumont-Hamel-	23-24
Becordel-Becourt	27
Belloy-sur-somme	72-73
Biaches	7
Blangy-Tronville	46-47
Boismont	106-107-110-111
Bonnay	40-41
Bouchon	83
Bourdon	76-77
Boves	49-50- 51-52
Bray-les-Mareuil	91-93-98
Bray/Somme	15-16-18
Breilly	71-74
Buire-sur-l'Ancre	33
Bussy-les-Daours	45
Cagny	48-49-50
Cahon	104-105-108
Cambron	101-102-104-105
Camon	48-57-58
Cappy	16
Cerisy	31-35
Chepilly	31
Clery-sur-Somme	6
Cocquerel	85-86-89
Condé-Folie	84-87
Corbie	38-39-41-42- 45
Cottenchy	52-55

Communes	Pages
Crouy-st-pierre	73-77- 78
Daours	45
Dernancourt	29-33
Doingt-Flamicourt	1-3-4
Dommartin	52-55
Dreuil-les-Amiens	69
Eaucourt-sur-Somme	90-91
Eclusier-Vaux	12-13
Epagne-Epagnette	90-91-97-98
Eronnelle	91-92-93
Etinehem	17-18-30
Feuillères	10-11
Flixecourt	75-76-84
Fontaine-sur-Somme	86-88- 89
Fouencamps	52-55
Fouilloy	42
Frise	11-12-13-14
Glisy	47-48-49
Grand-Laviers	100-101-104
Grandcourt	22
Guyencourt-sur-Noye	56
Hailles	53-54-55
Hamelet	38-39-42
Hangest-sur-Somme	76-77-78
Heilly	37-40
Hem-Monacu	10
Huchenneville	98-99
Irles	20
L'étoile	75-83-84
La chaussée-tirancourt	71- 73- 74
Lamotte-Brebière	46-47
Le hamel	35-38-39
Le Mesge	78-79
Liercourt	89-92
Limeux	94
Long	85-86
Longpré-les-corps-saints	87
Longueau	48-49
Mareuil-Caubert	91-97-98
Méaulte	28-29

Communes	Pages
Méricourt l'Abbé	37-38
Méricourt/Somme	31
Miraumont	20-21- 22
Molliens-Dreuil	80-81-82
Mons-Boubert	108-109
Morcourt	32
Neuville-les-Bray	18
Oissy	80-81
Pendé	111-112-113
Péronne	3-4-5-7
Picquigny	73-74
Plachy-Buyon	66-67
Pont-de-Metz	61-62-63
Pont-Noyelles	43-44
Pont-Remy	88-91-92
Querrieu	43-44
Remiencourt	55-56
Ribemont -sur-Ancre	36-37
Riencourt	79-80
Rivery	57-58
Saigneville	103-104-108-109
Sailly-Laurette	30-35
Sailly-le-sec	35-38-39
Saint-Sauveur	68-69- 71
Saleux	63-64- 65
Salouel	61-62- 63
Soues	77-78
St-Valery	107-110-111-112-113
Suzanne	15
Thezy-Glimont	52-53
Thiepval	24
Treux	34
Vaire-sous-Corbie	38-39
Vaux-sur-Somme	39
Vecquemont	45-47
Vers-sur-Selle	64-65- 66
Ville-sur-Ancre	33-34
Yzeux	72-73-77


Légende du zonage réglementaire :



Zones de type 1



Zones de type 2



Zones de type 3



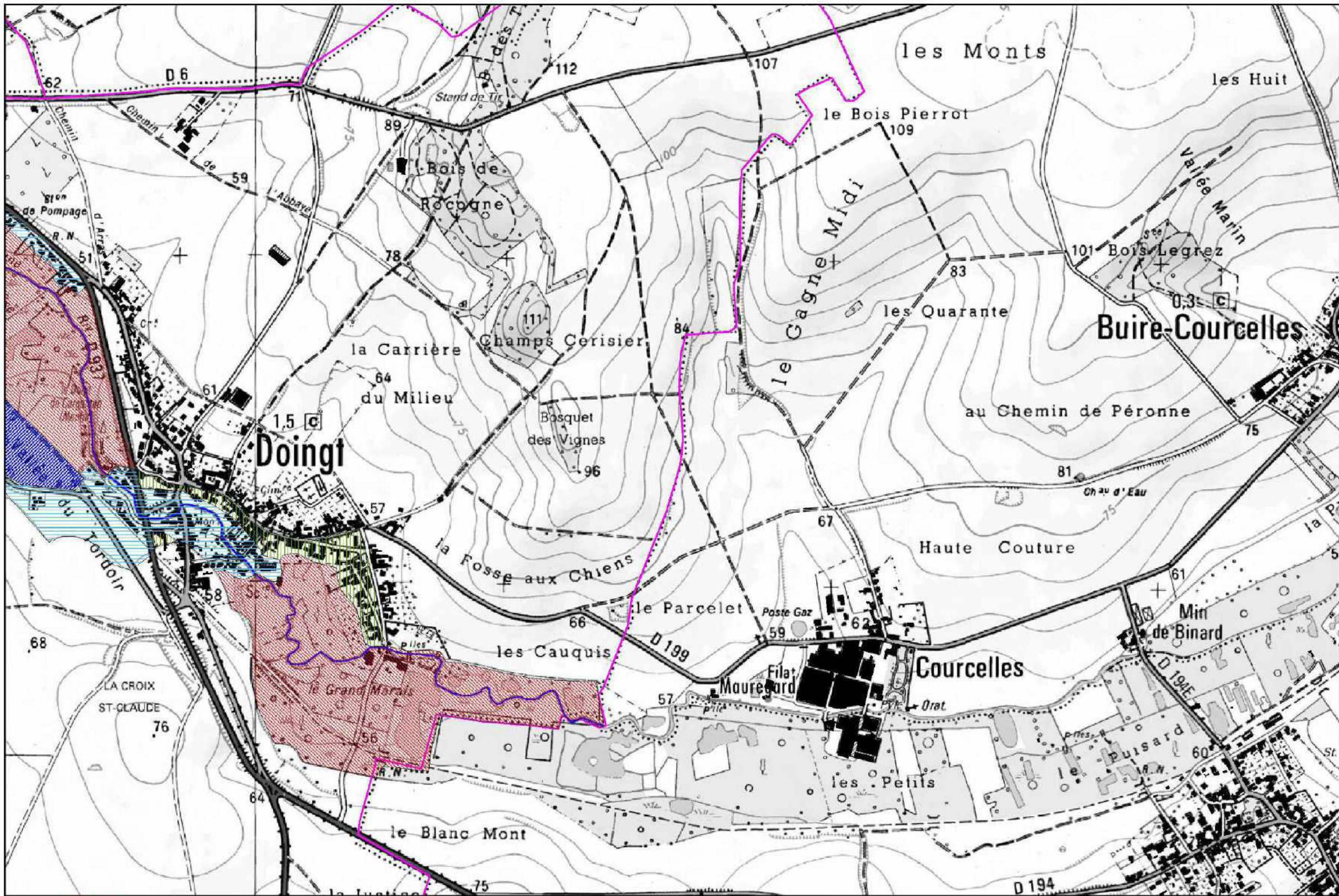
Zones de type 4

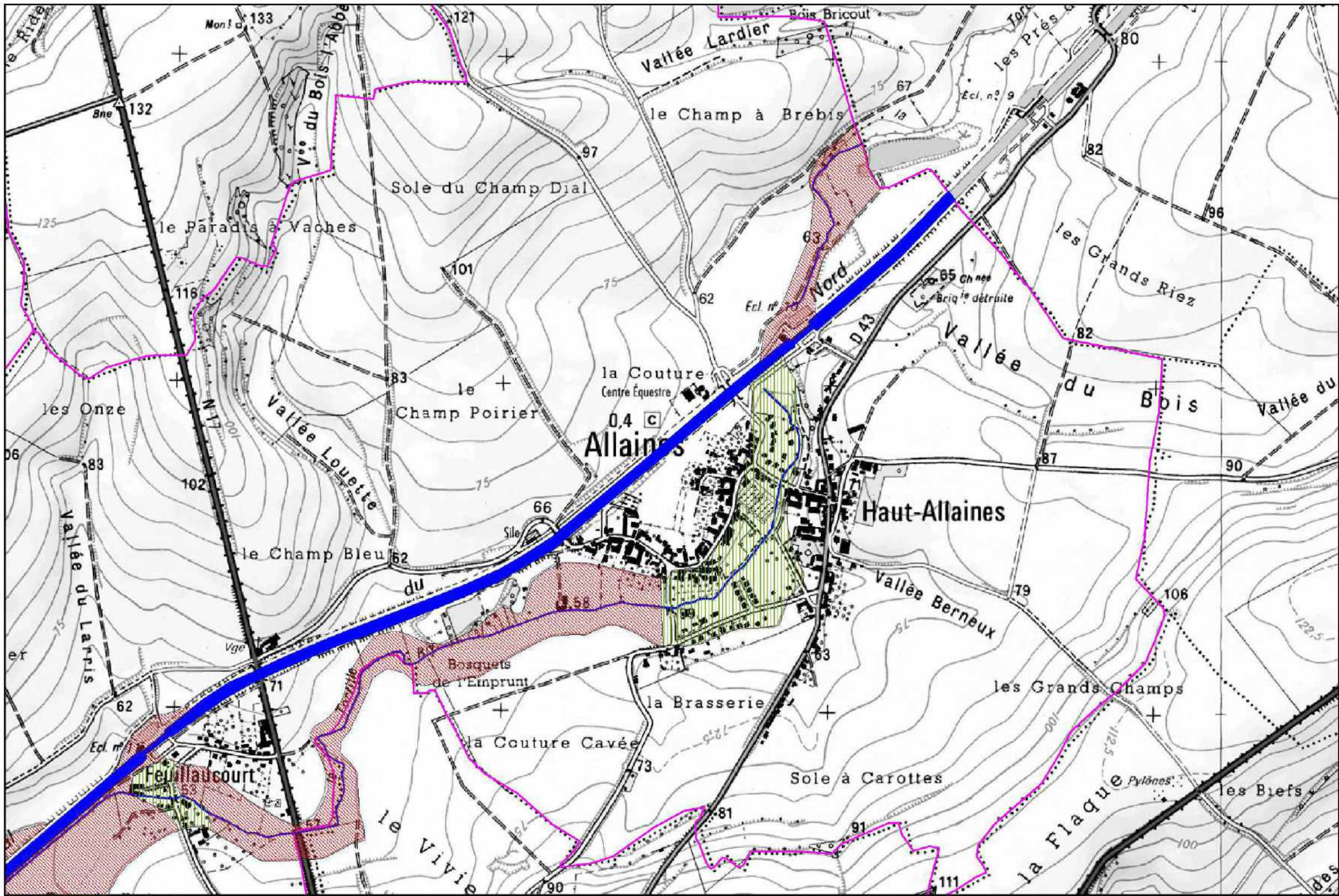


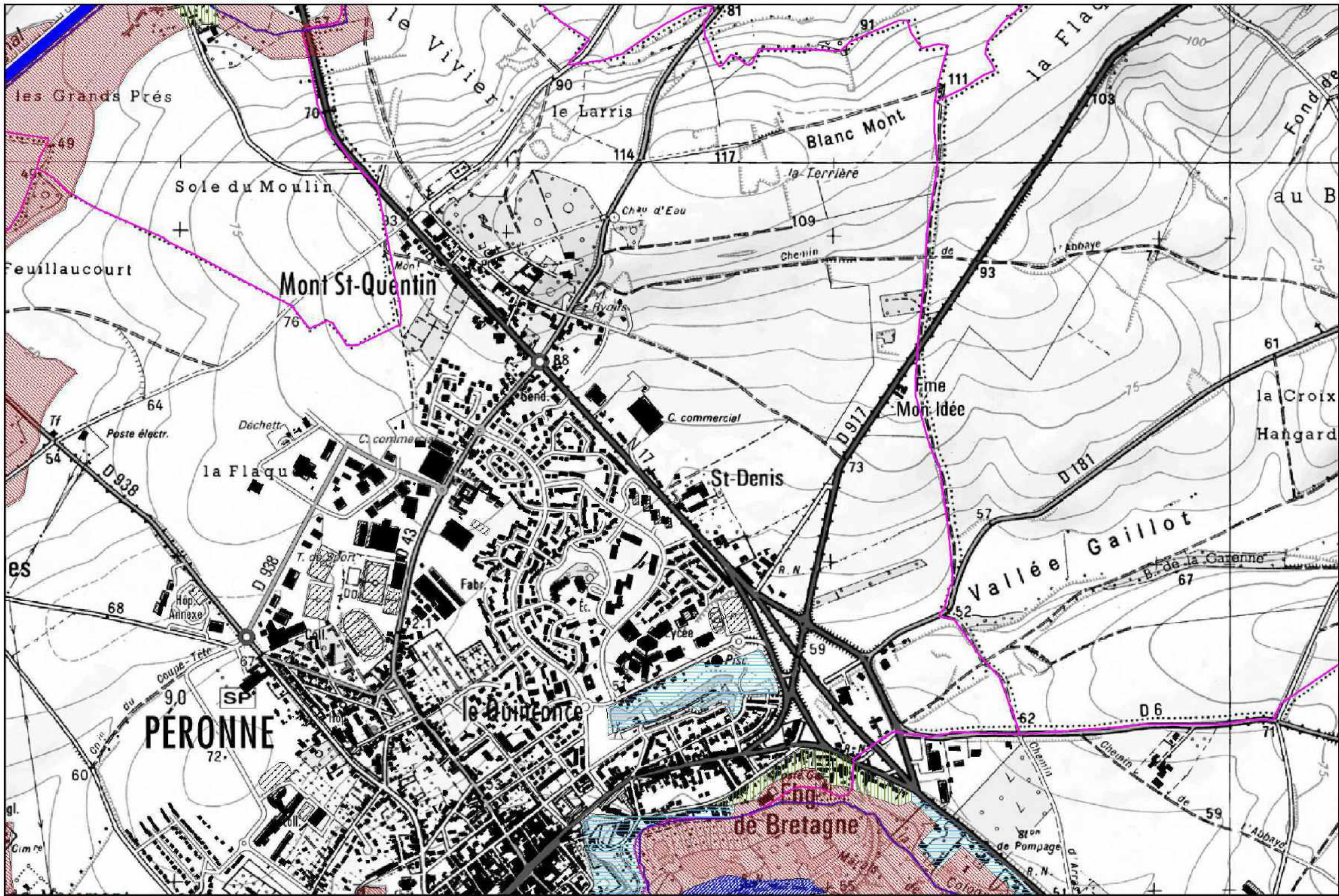
Limites de communes

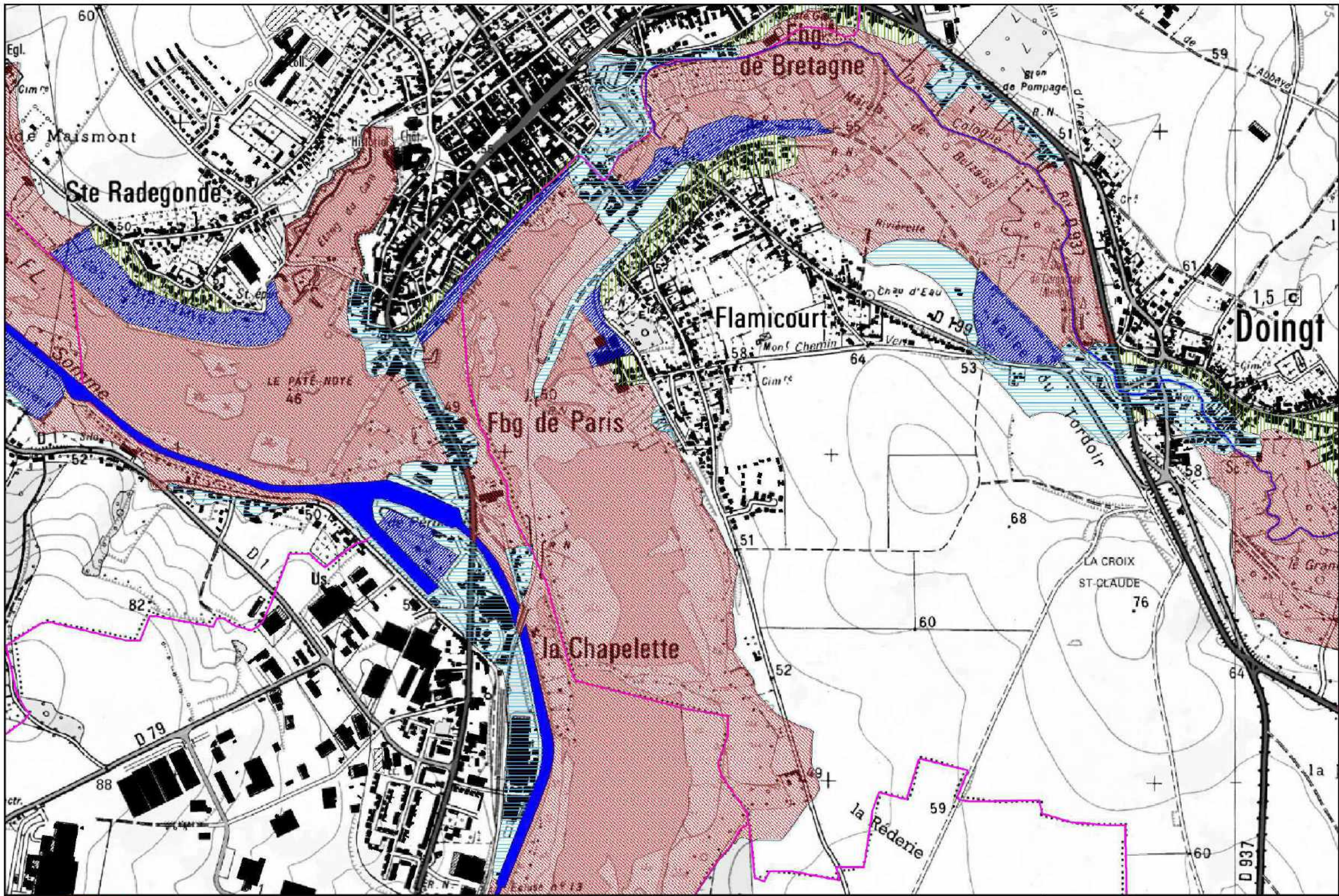


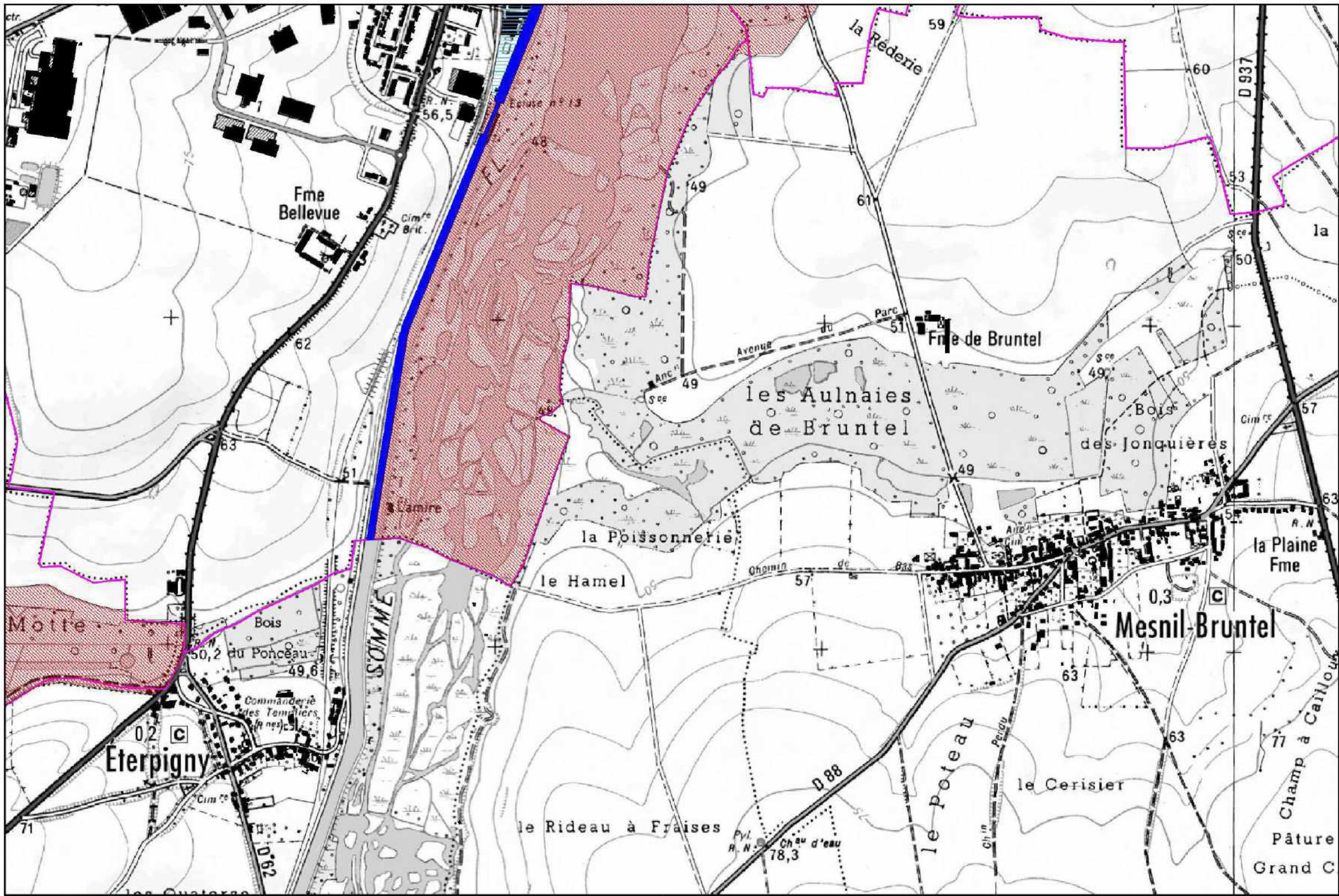
Cours d'eau

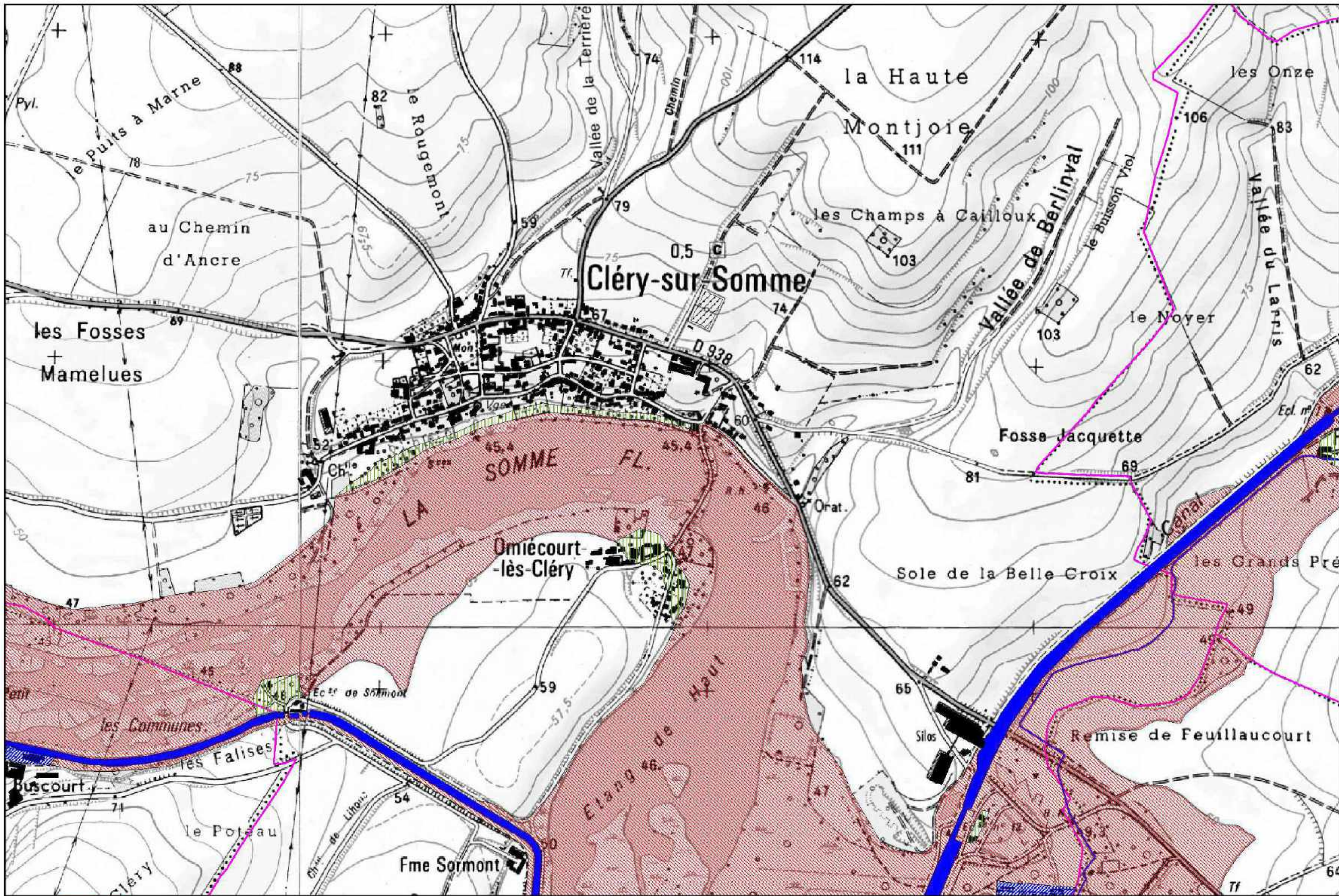


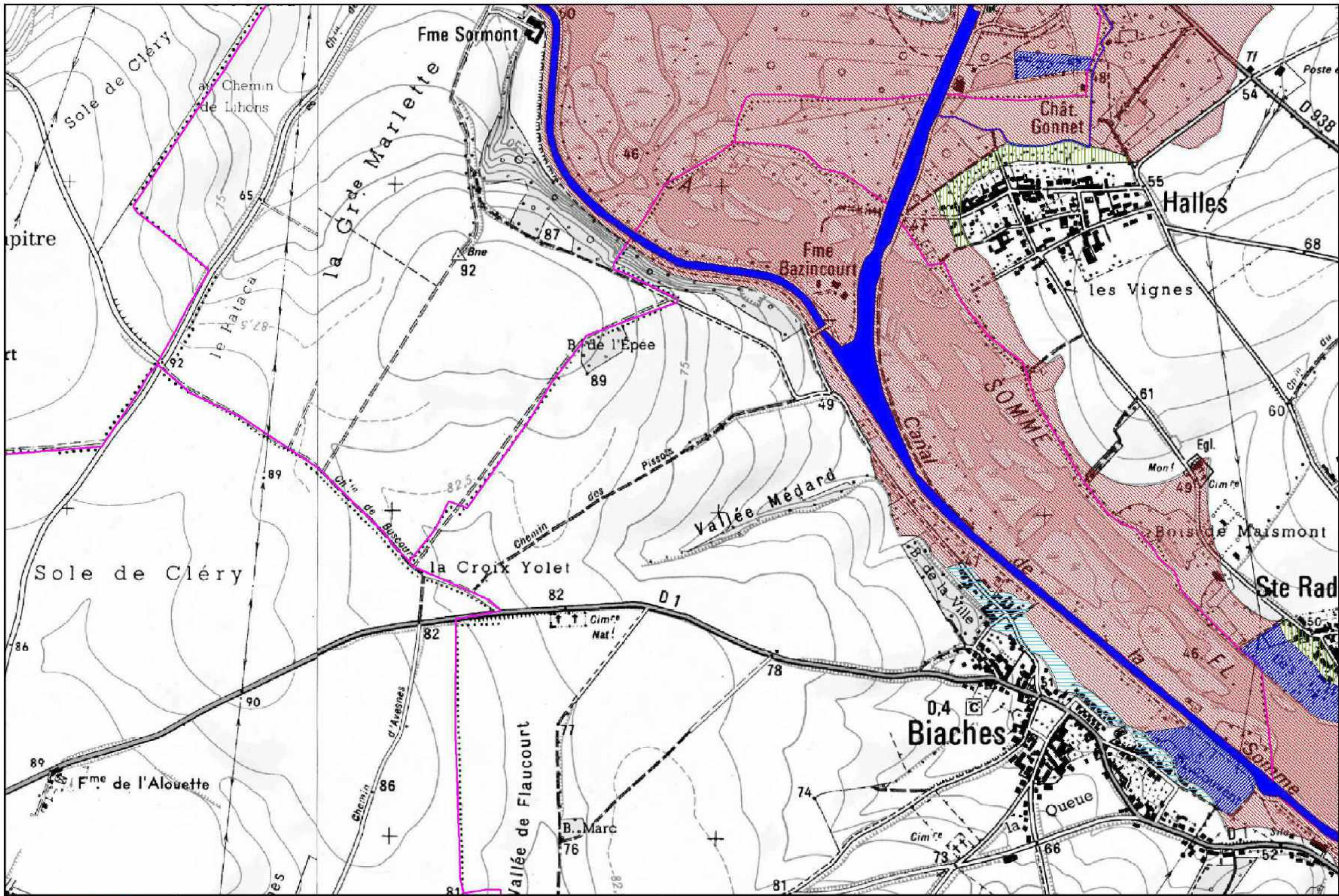












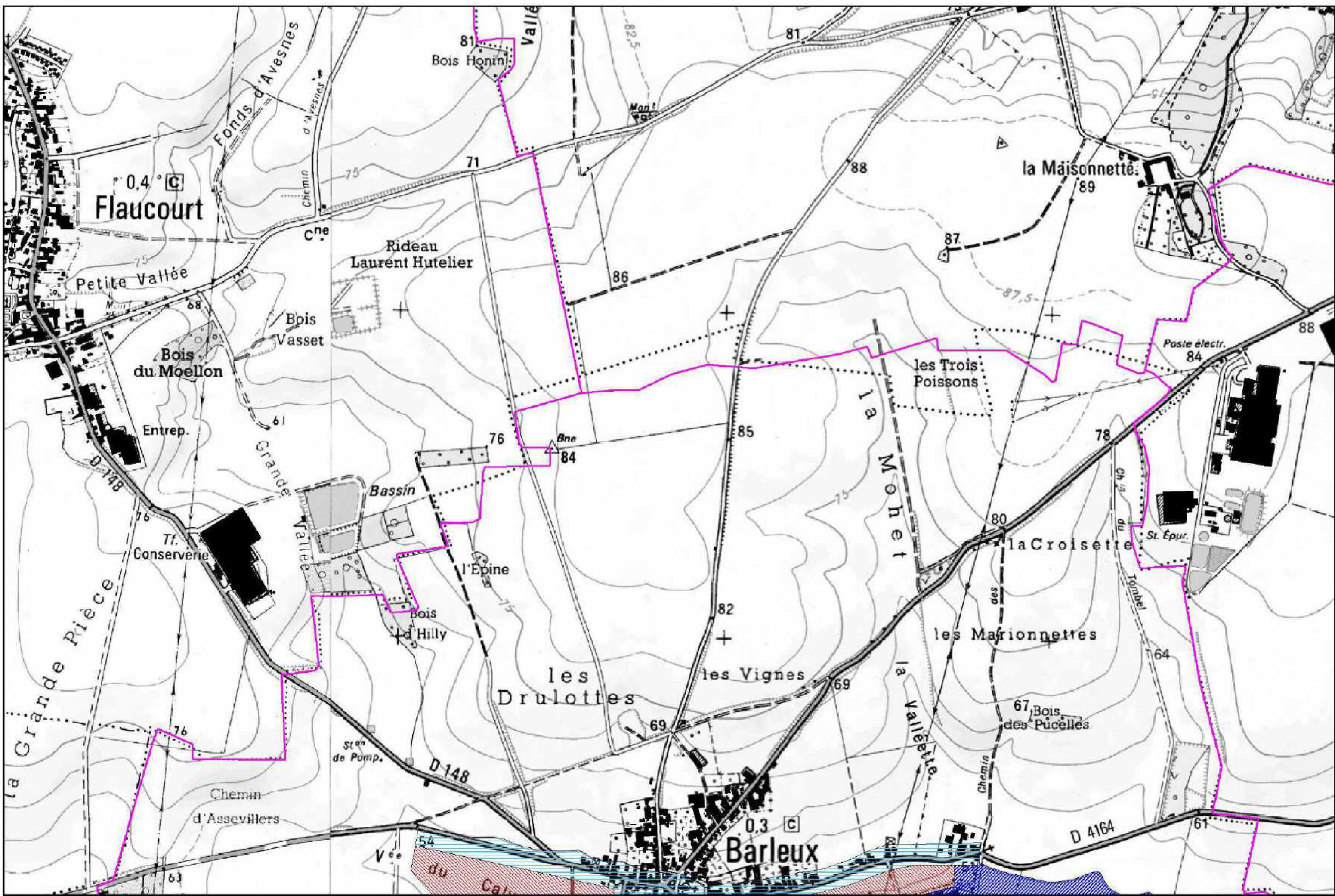
Plan de Prévention des Risques d'Inondation
de la Vallée de la Somme et de ses affluents

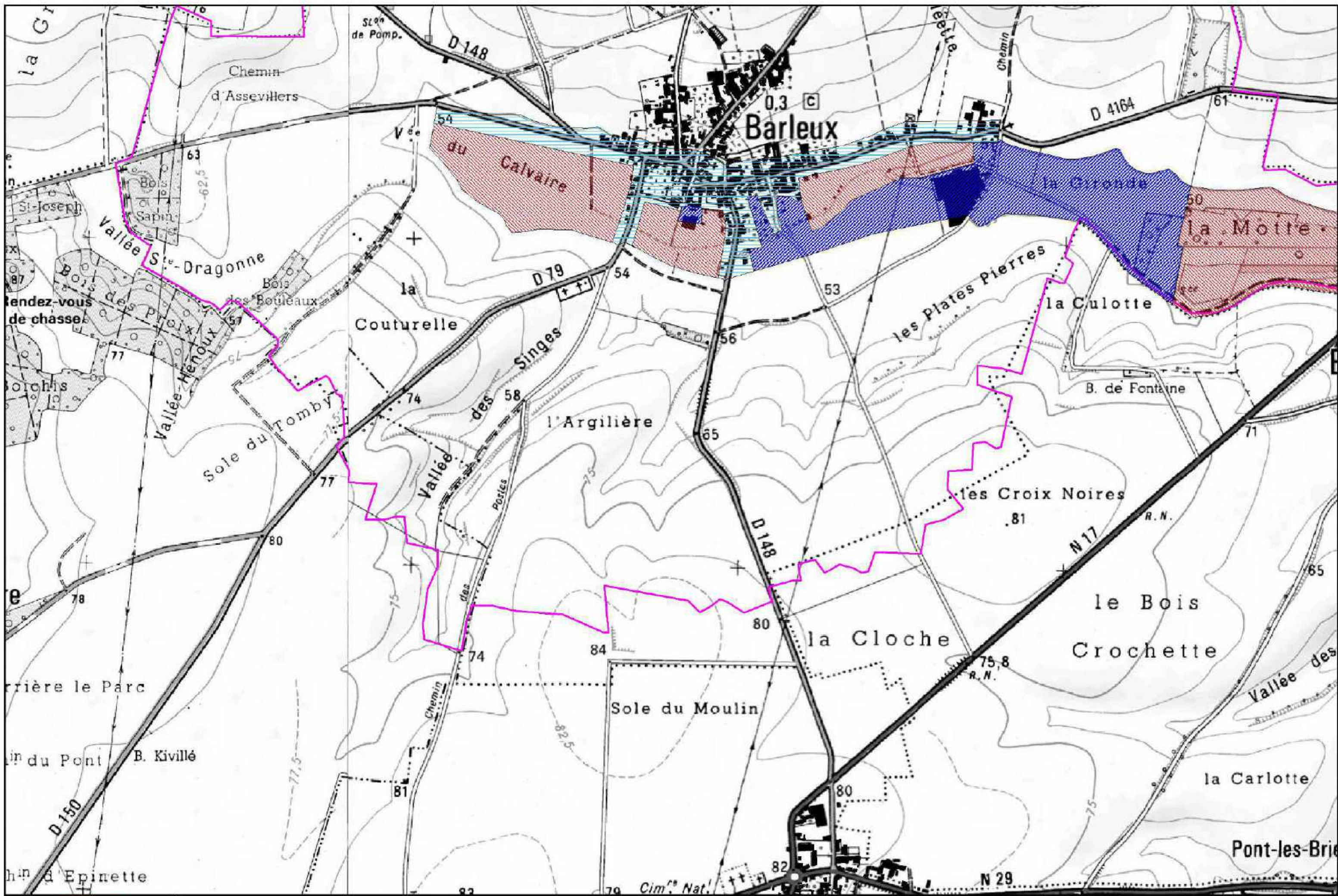
Cartographie du zonage réglementaire

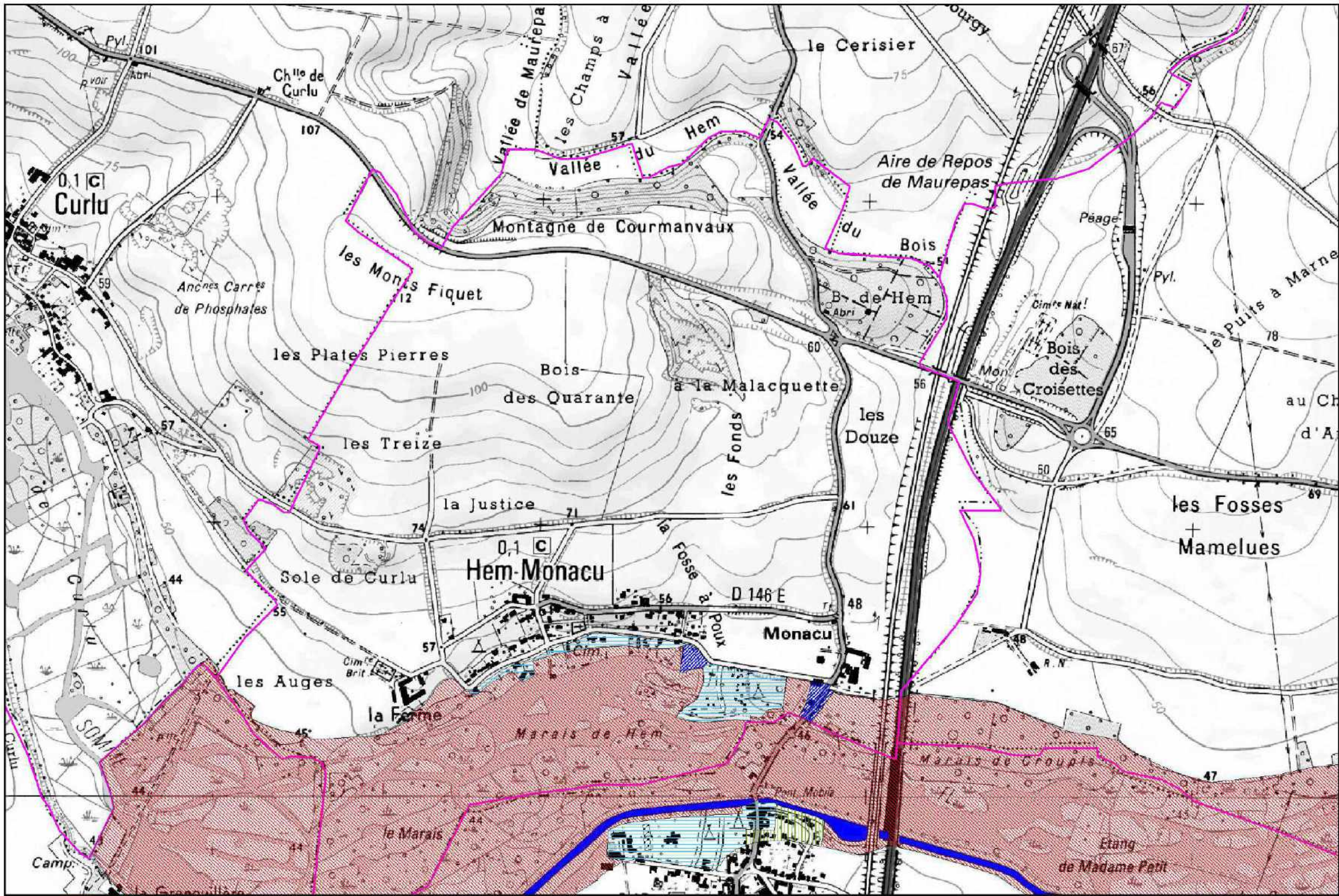
Echelle: 1/10 000

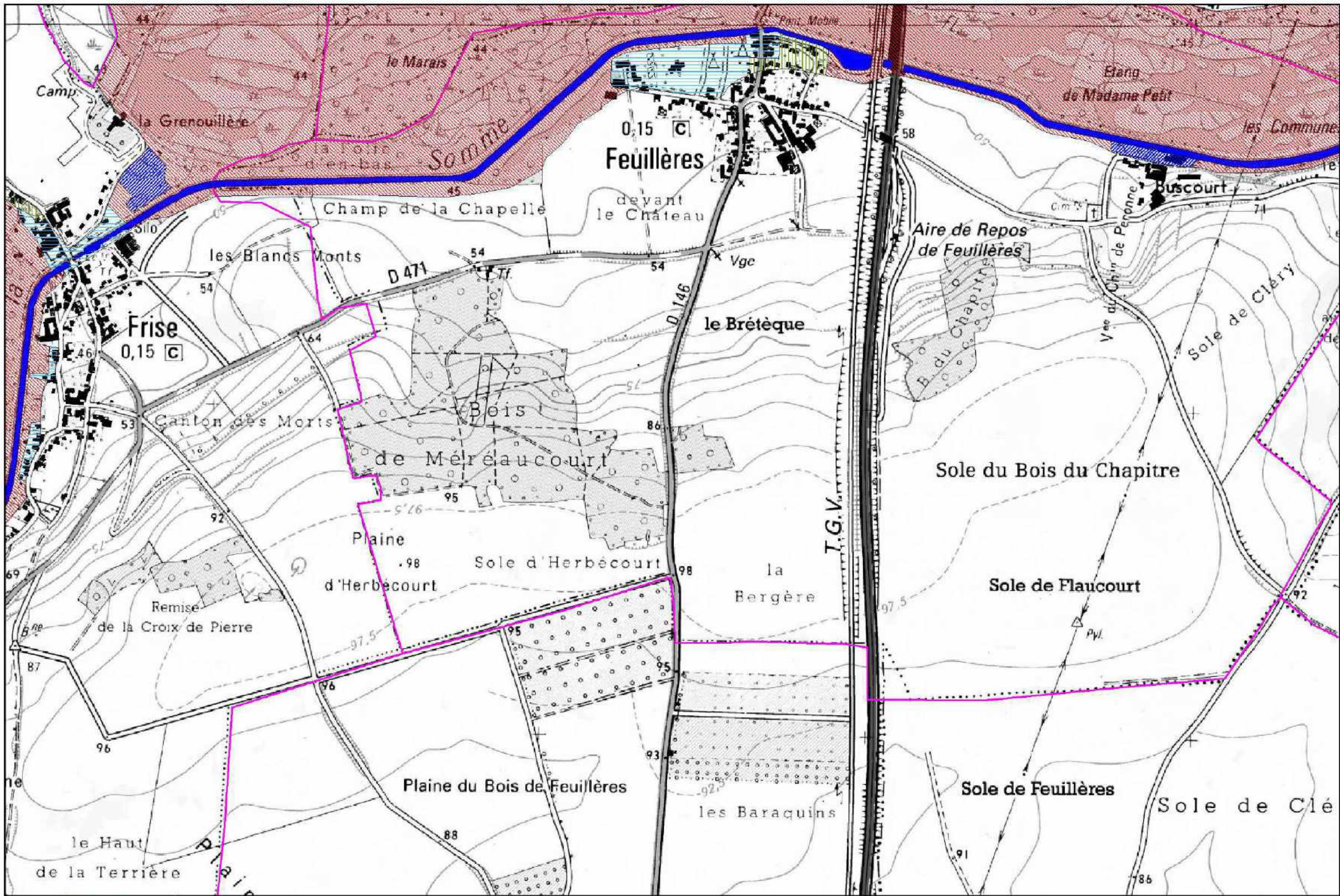


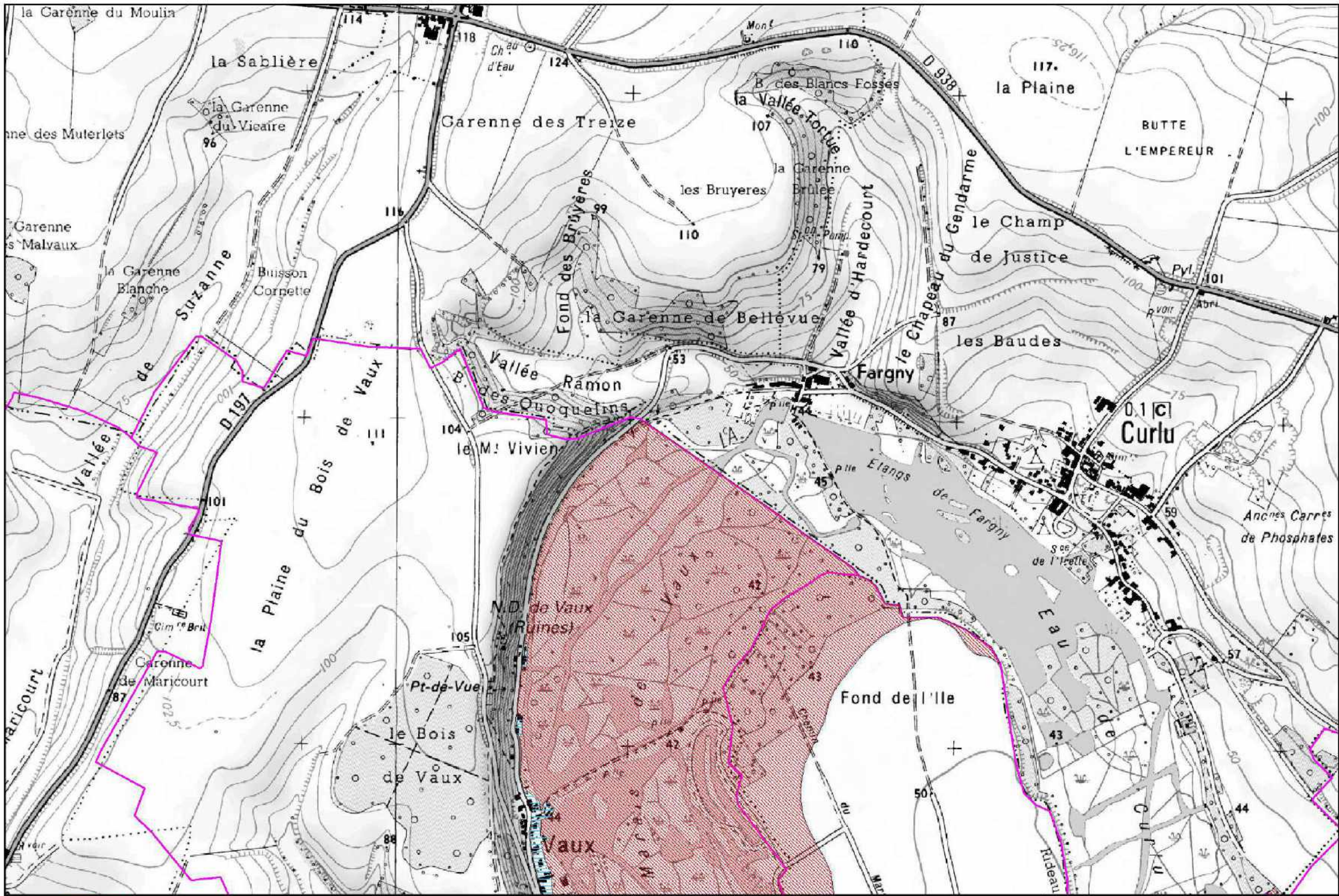
7

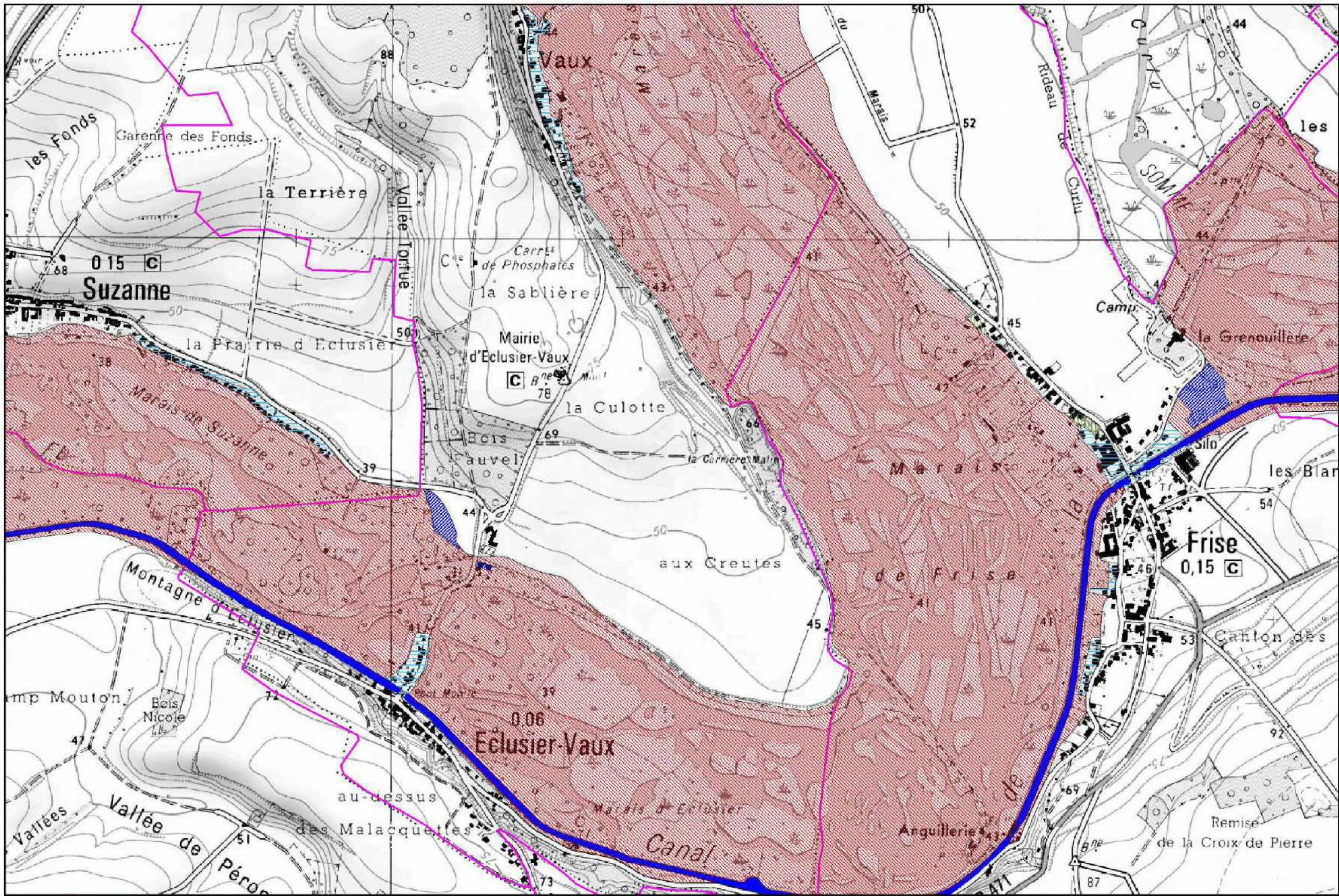


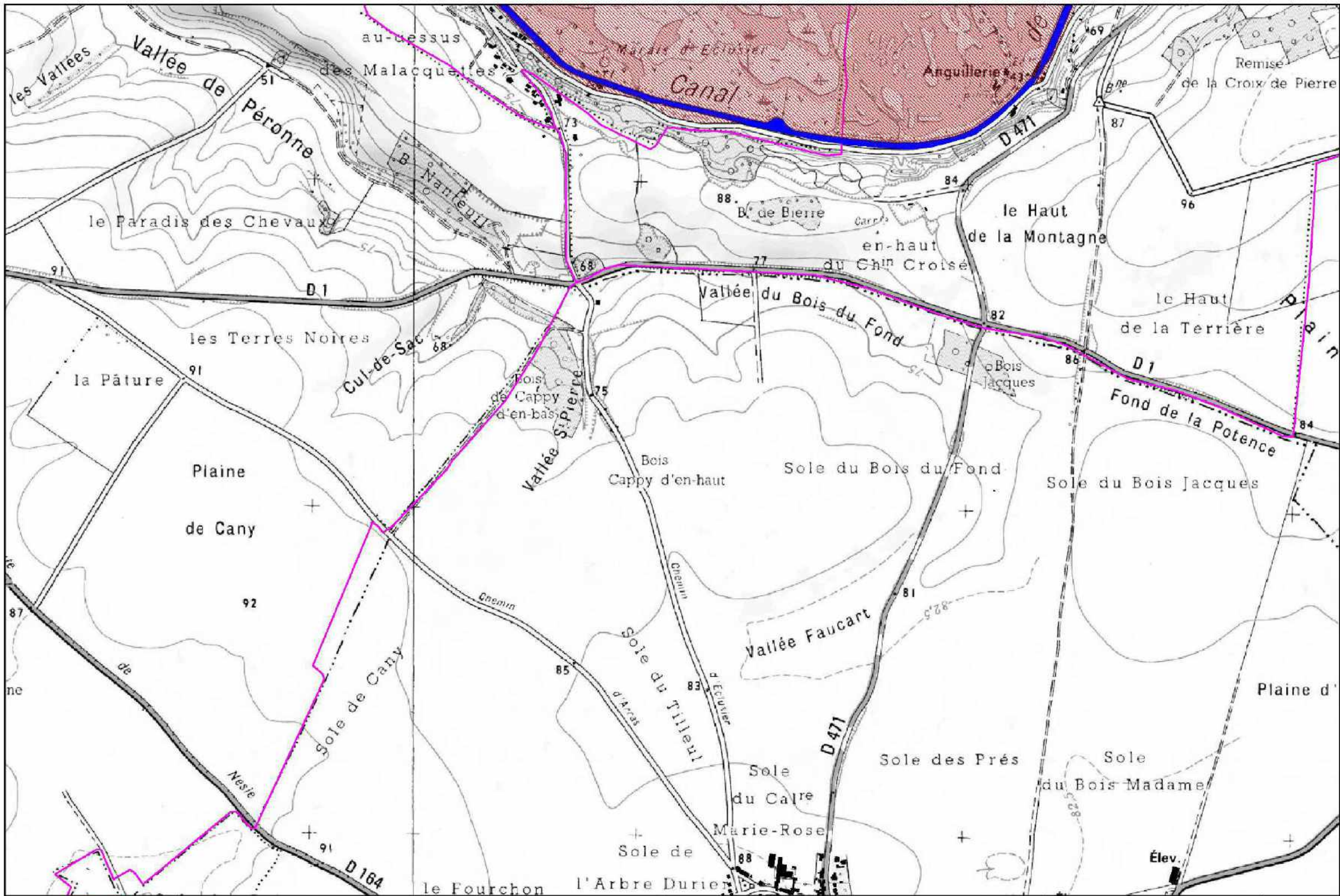


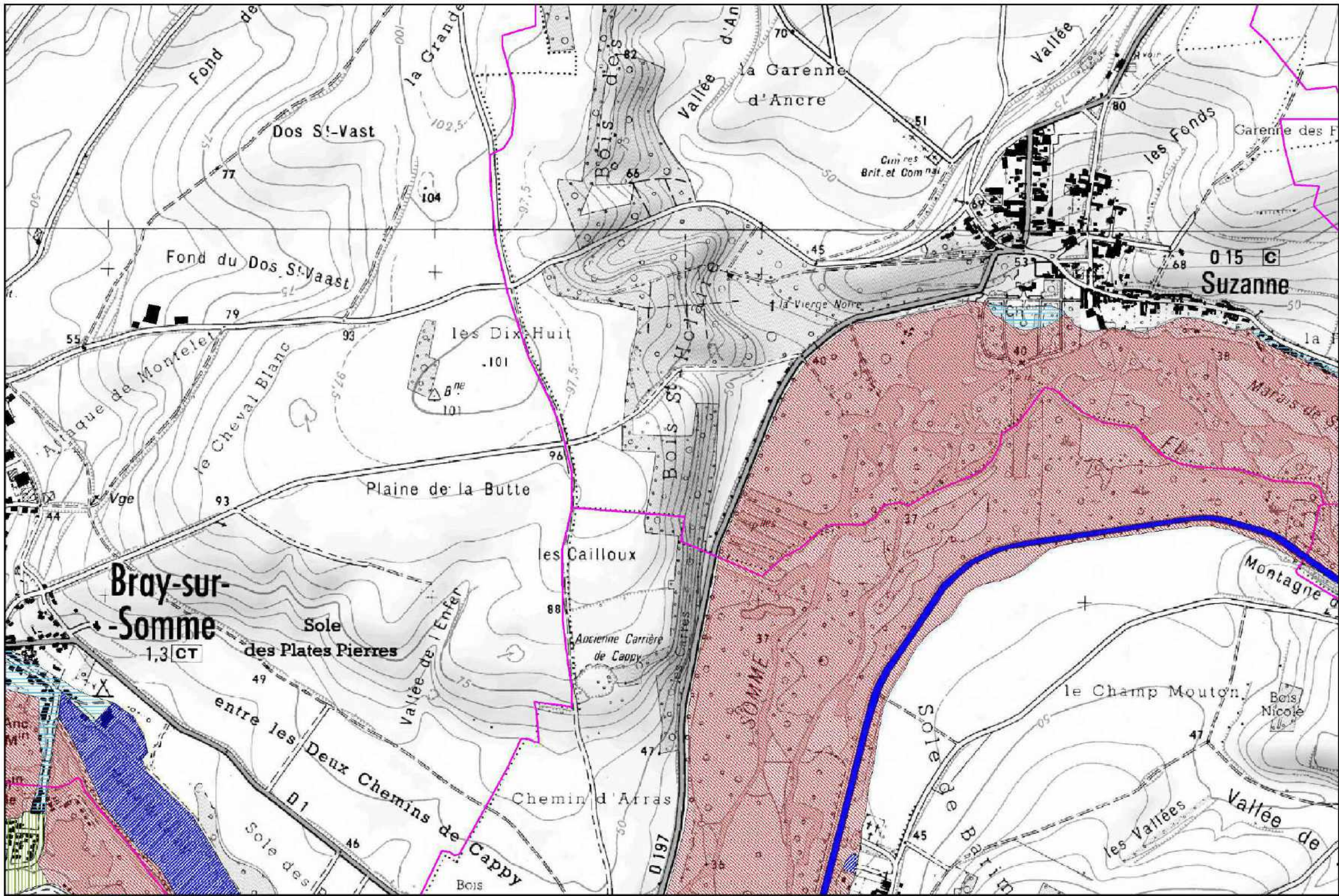


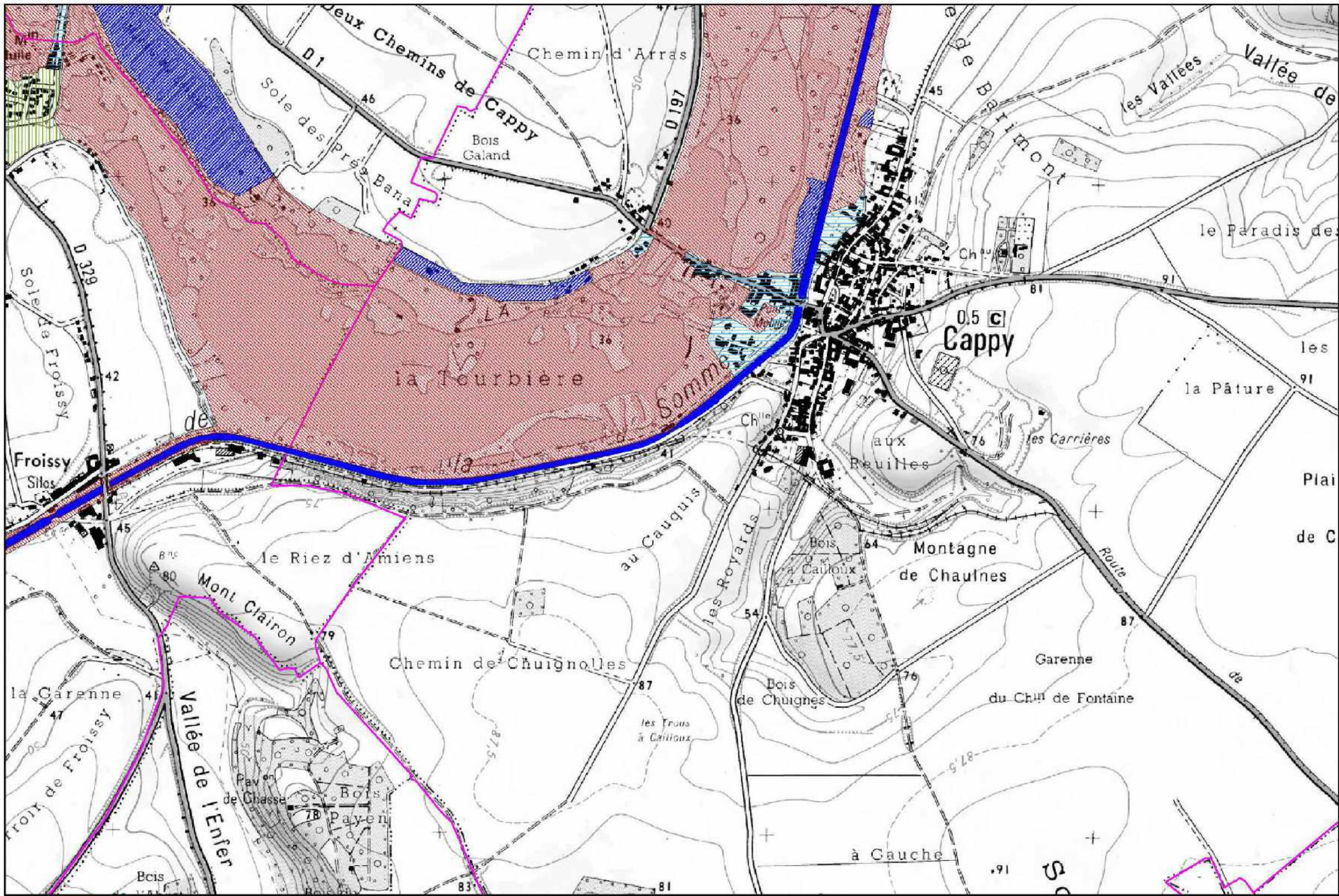


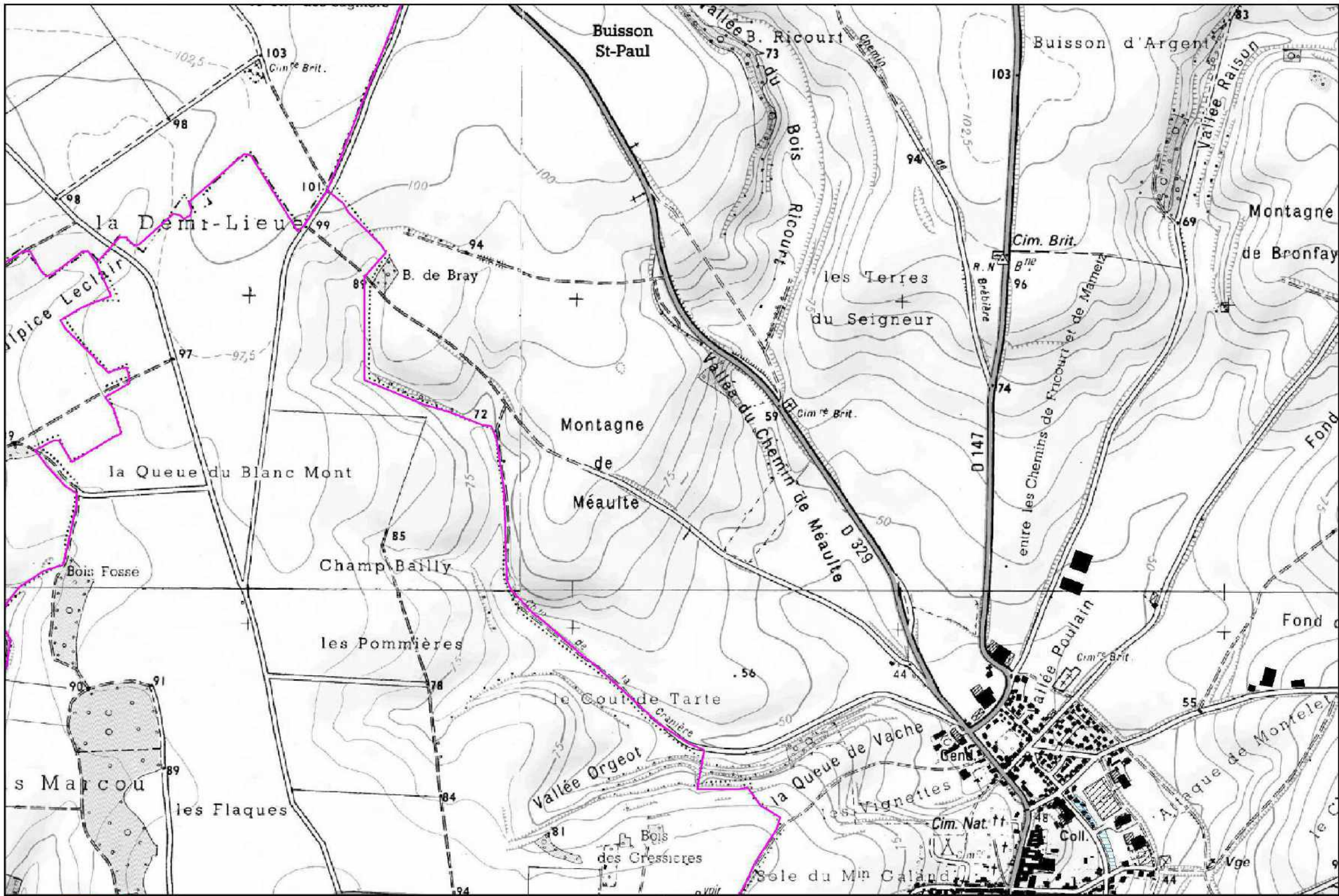


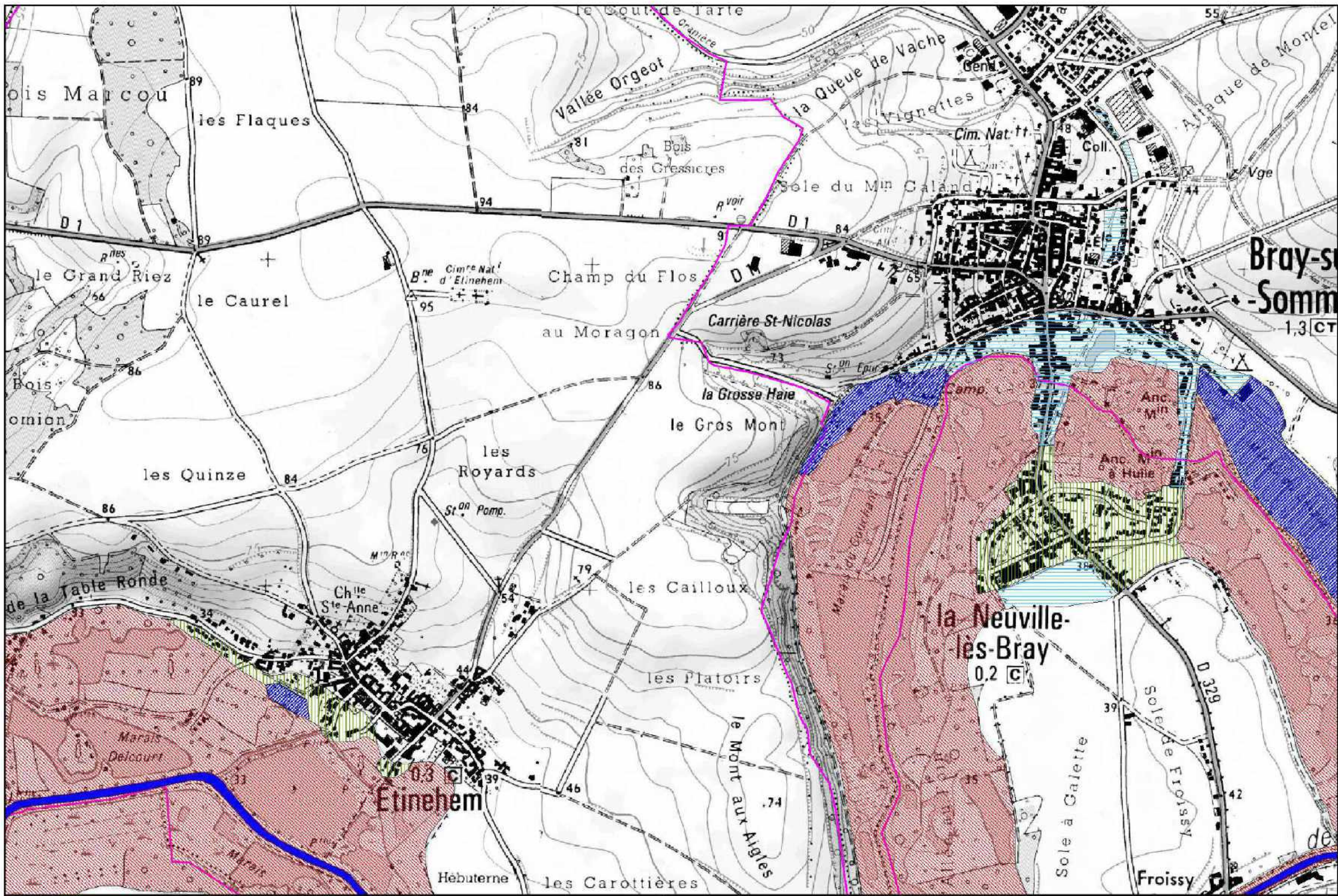


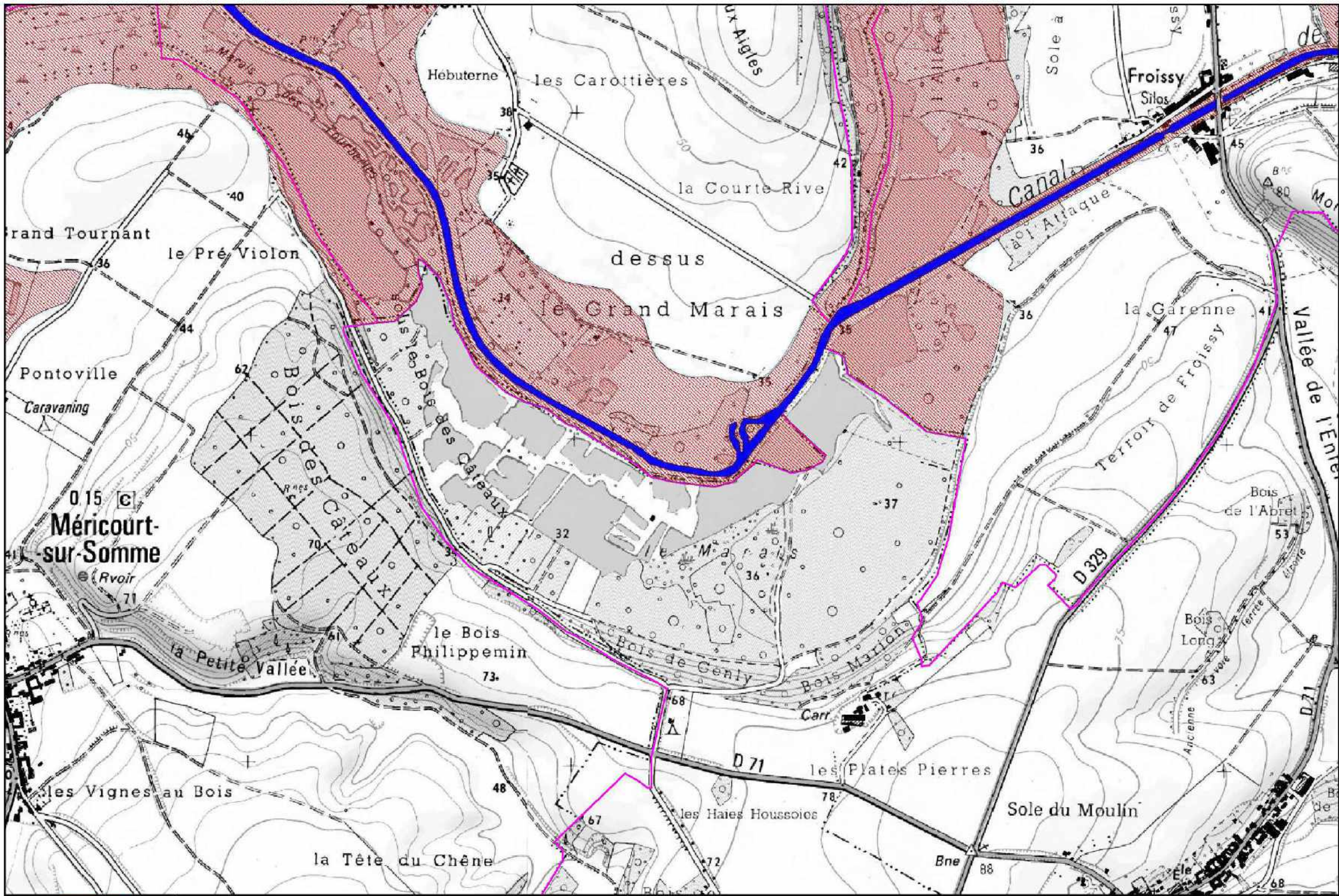


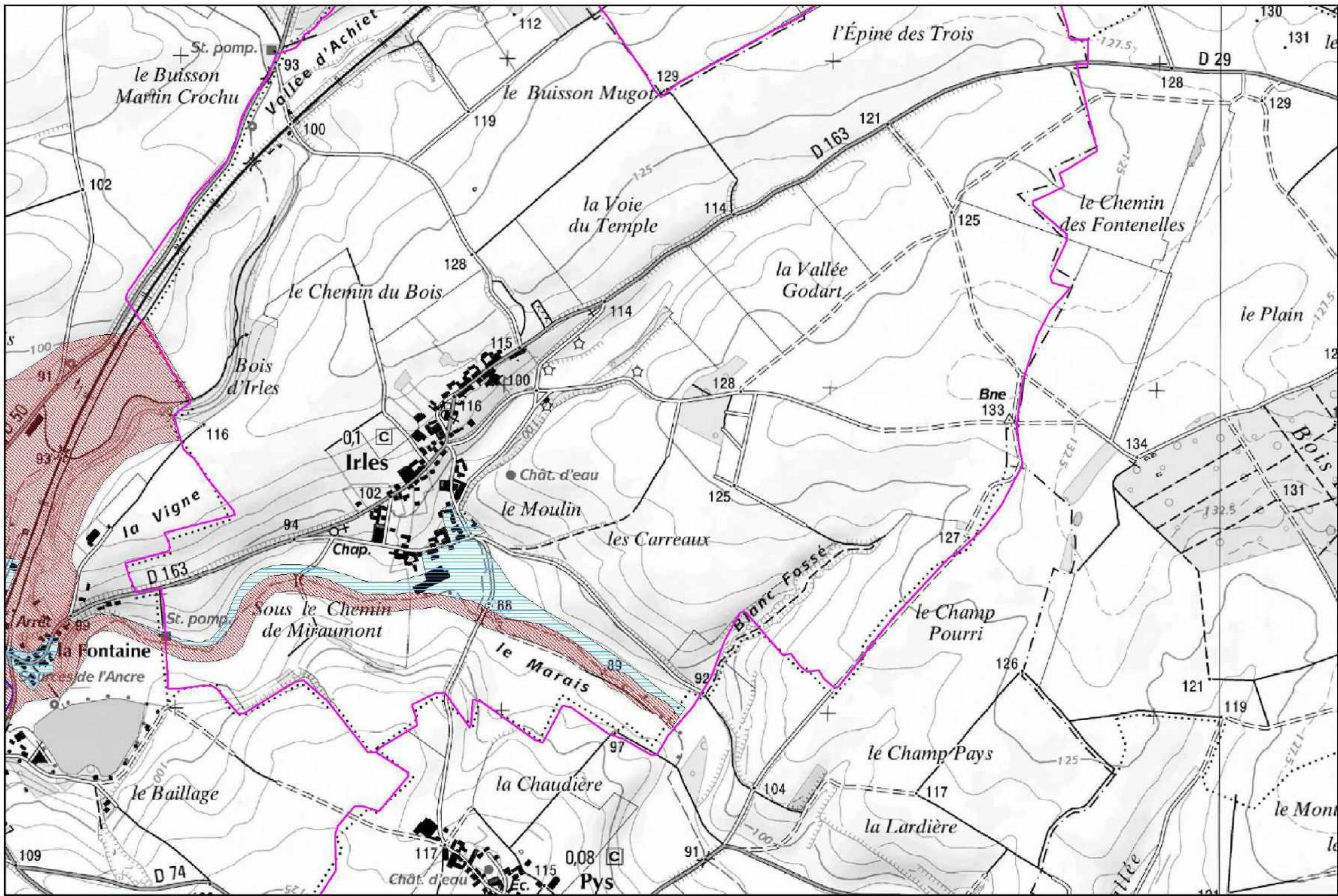


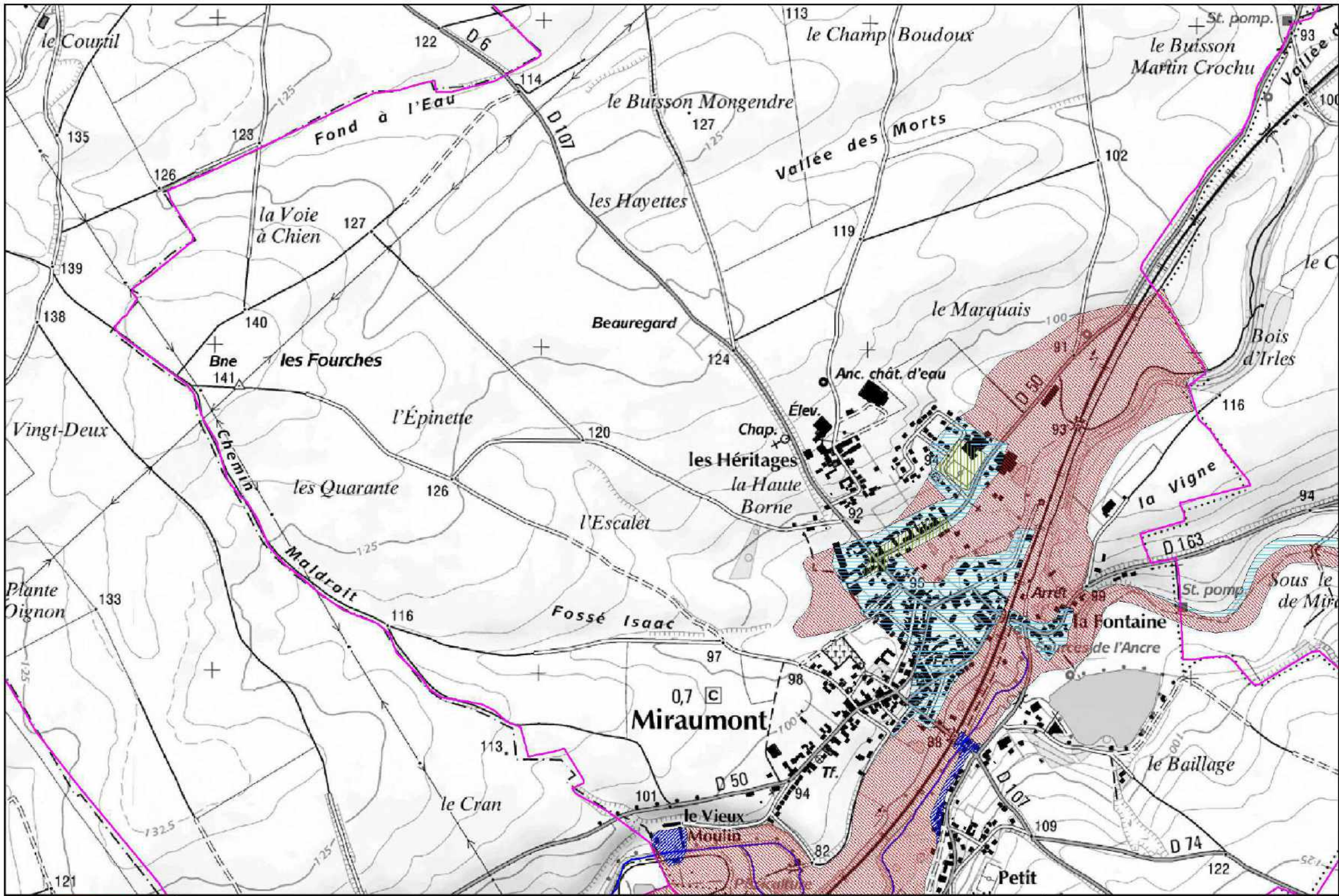


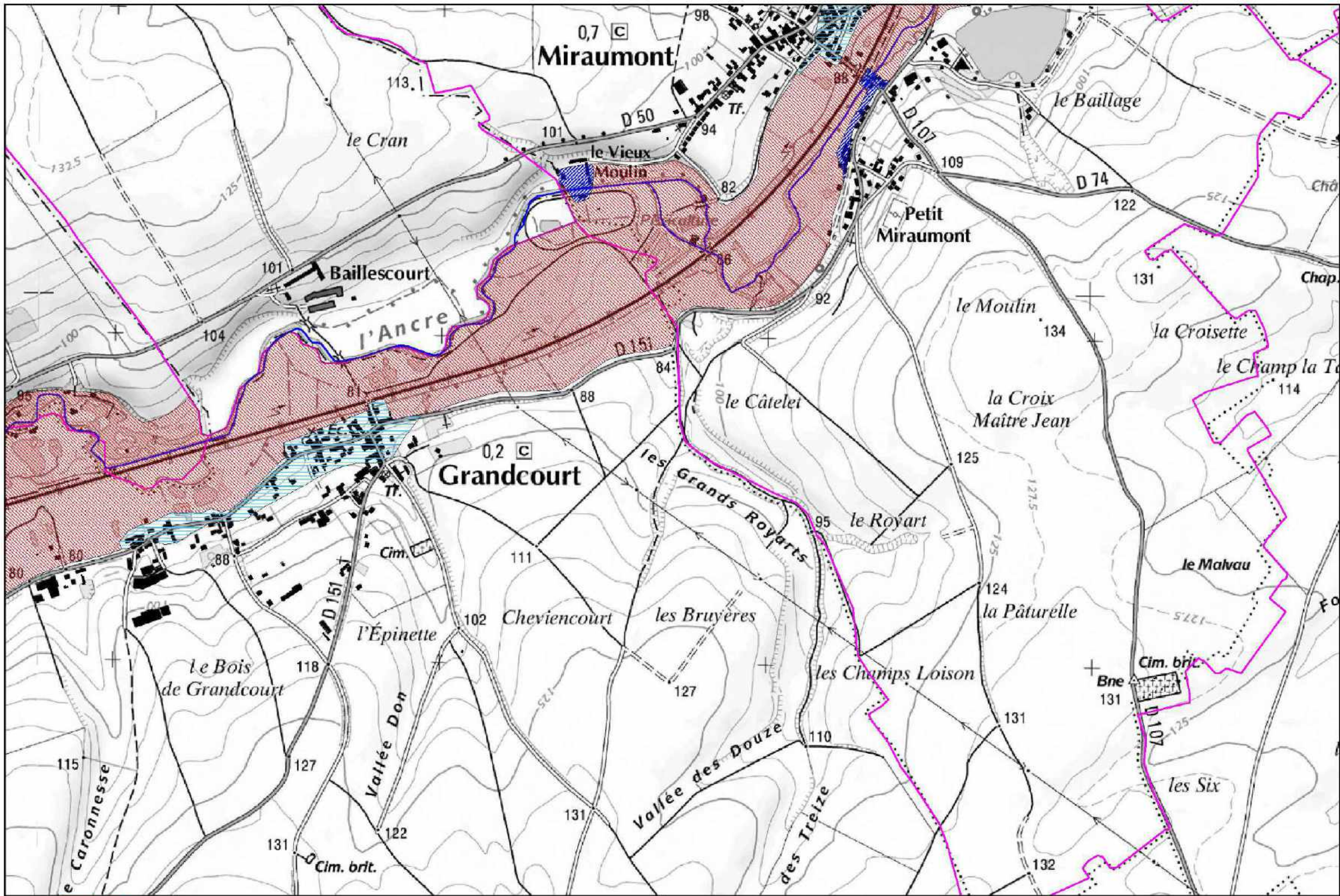


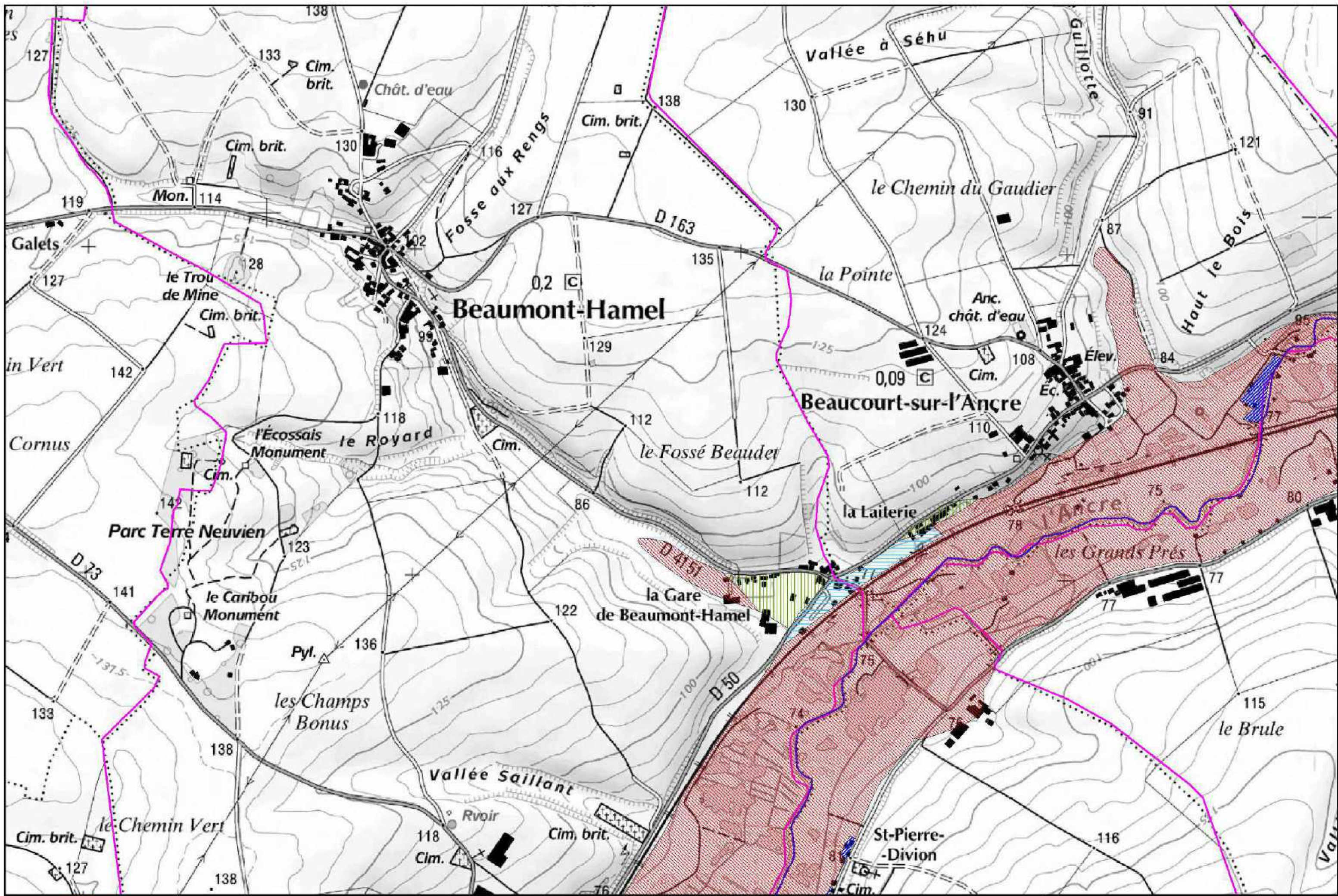


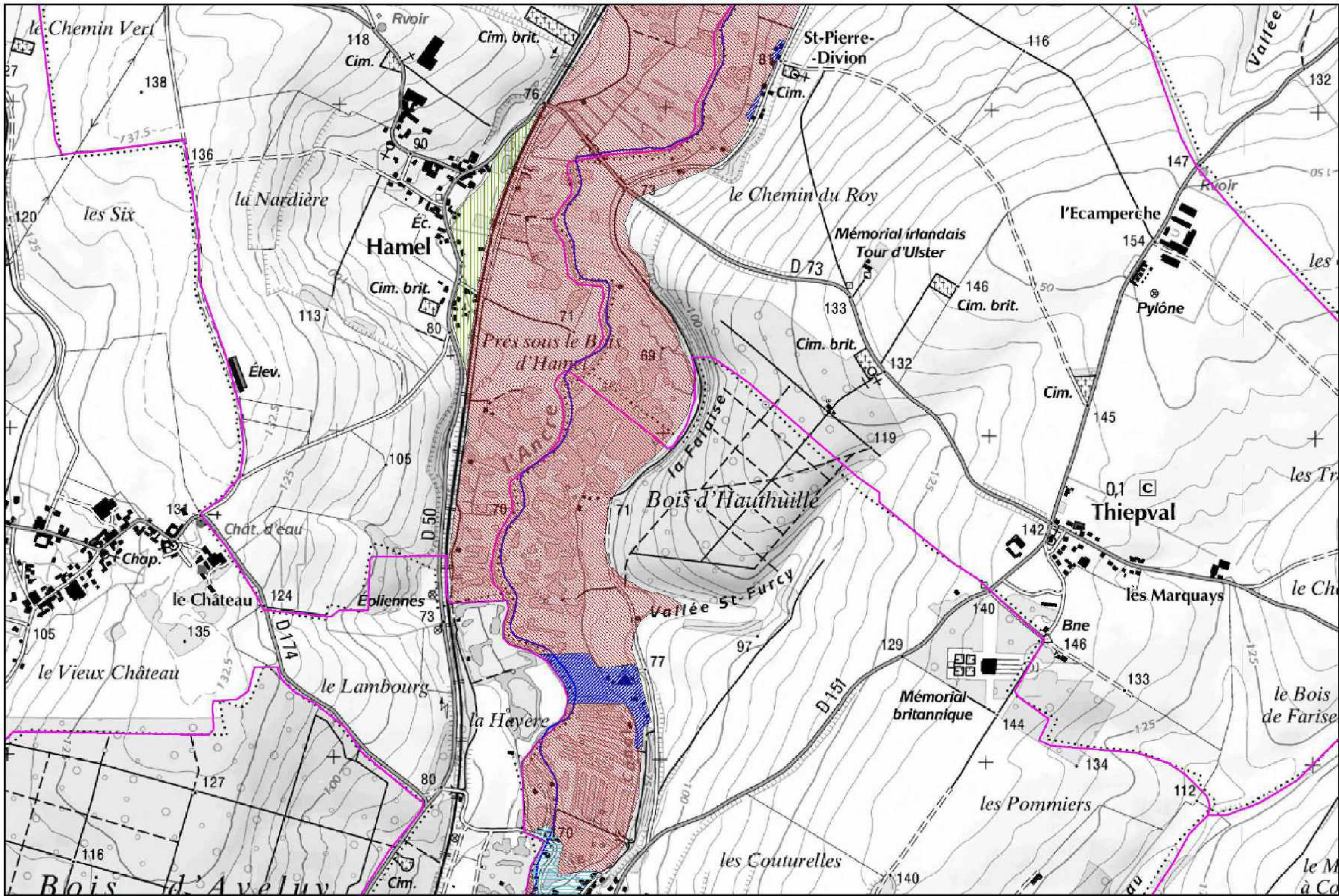


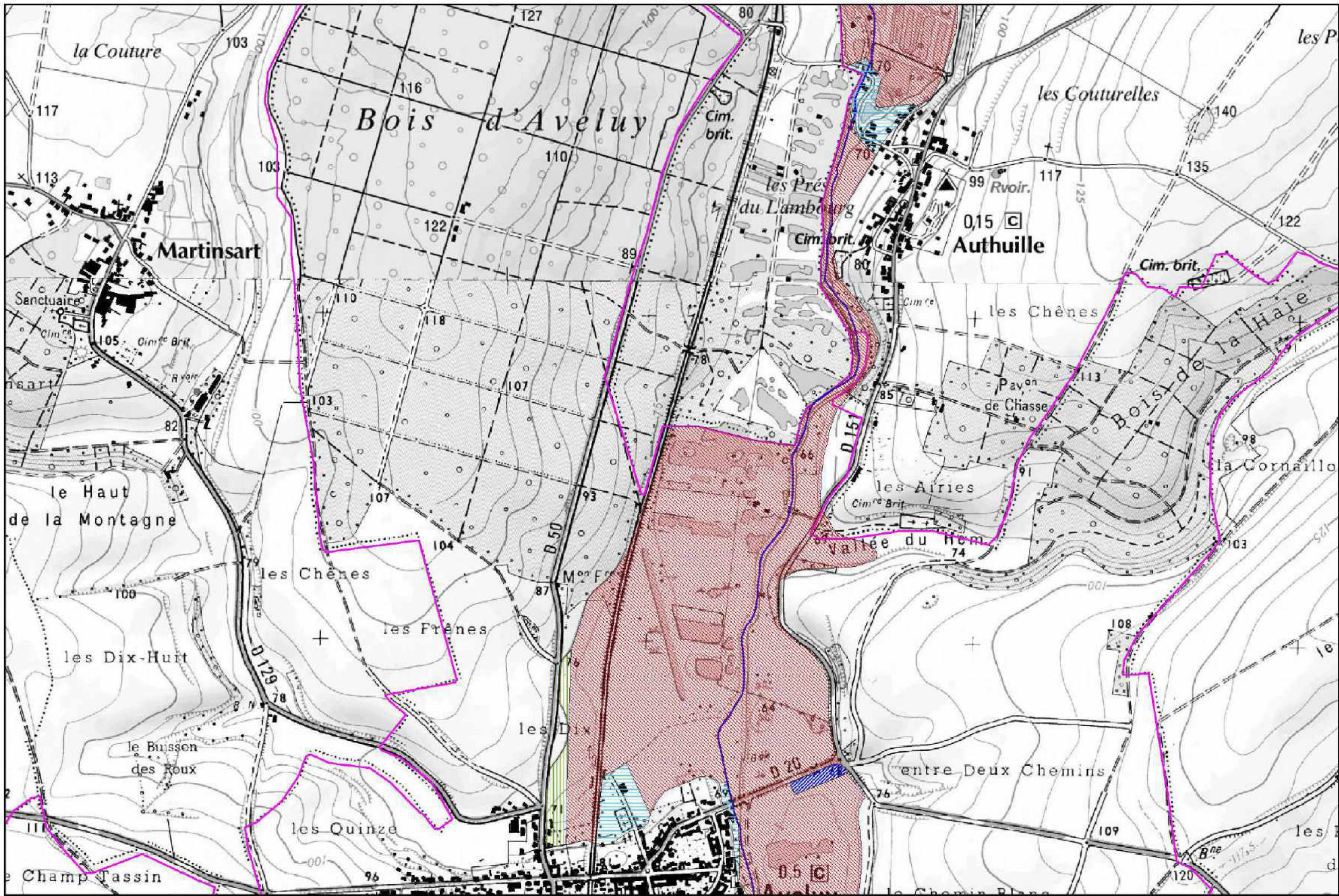


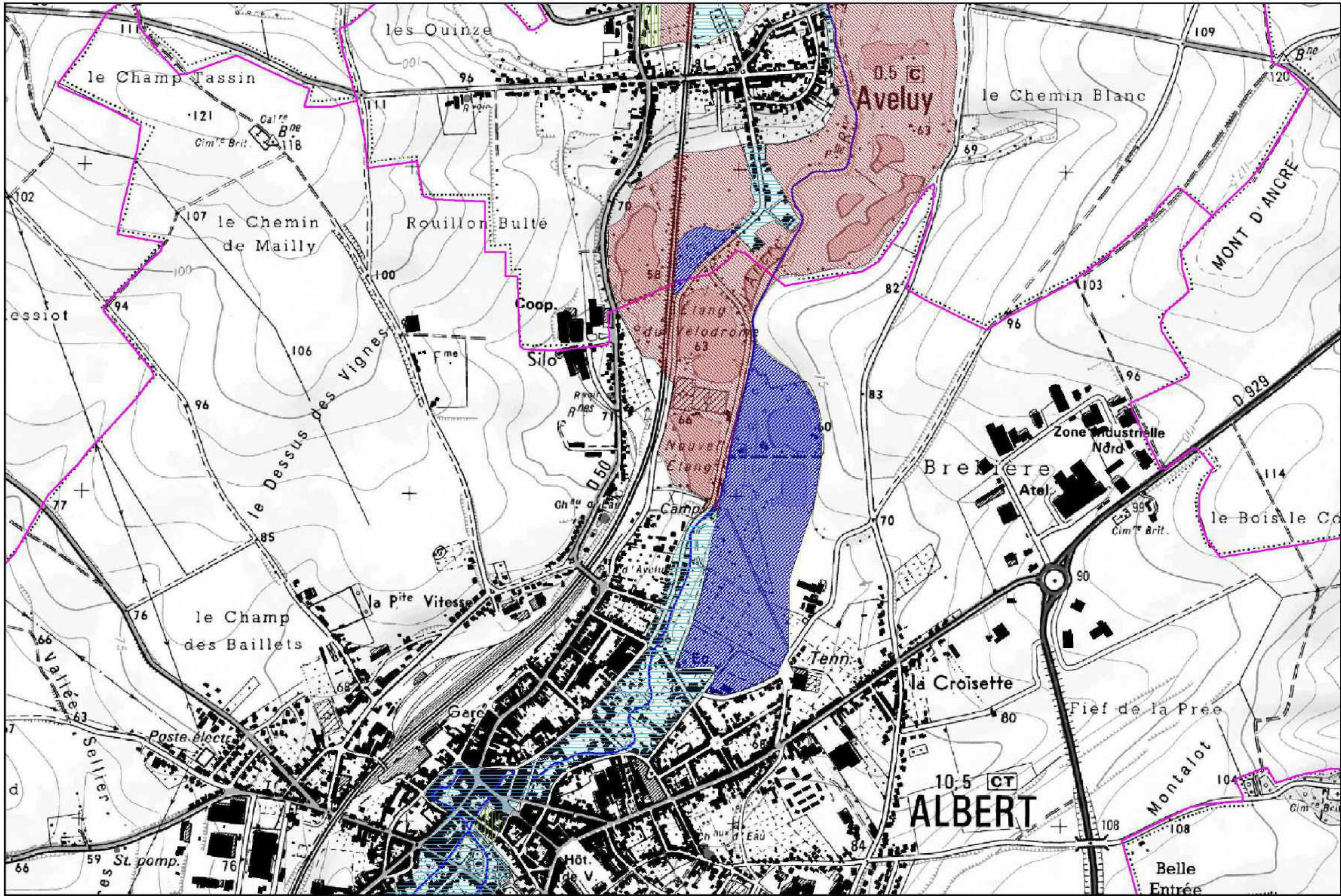


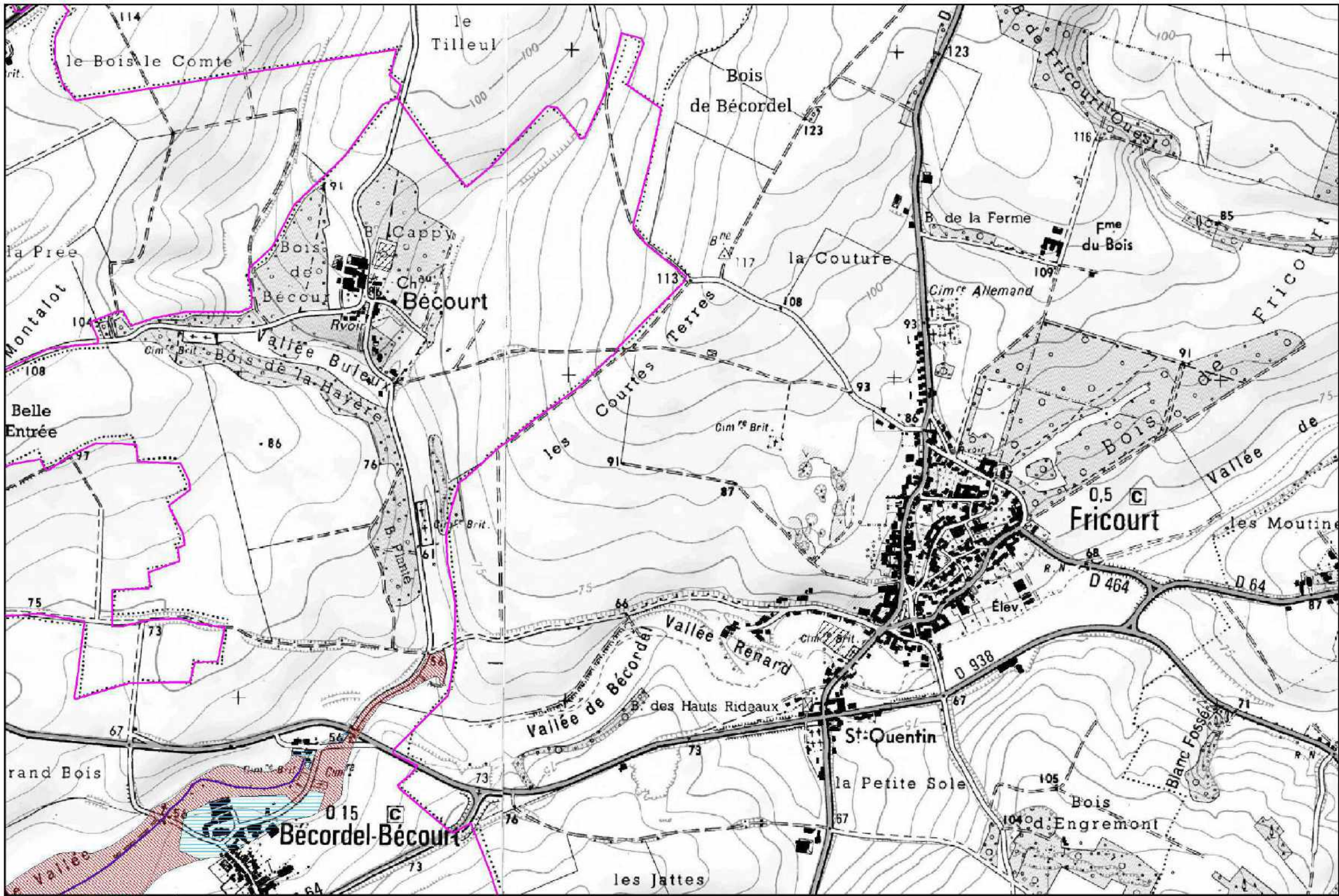


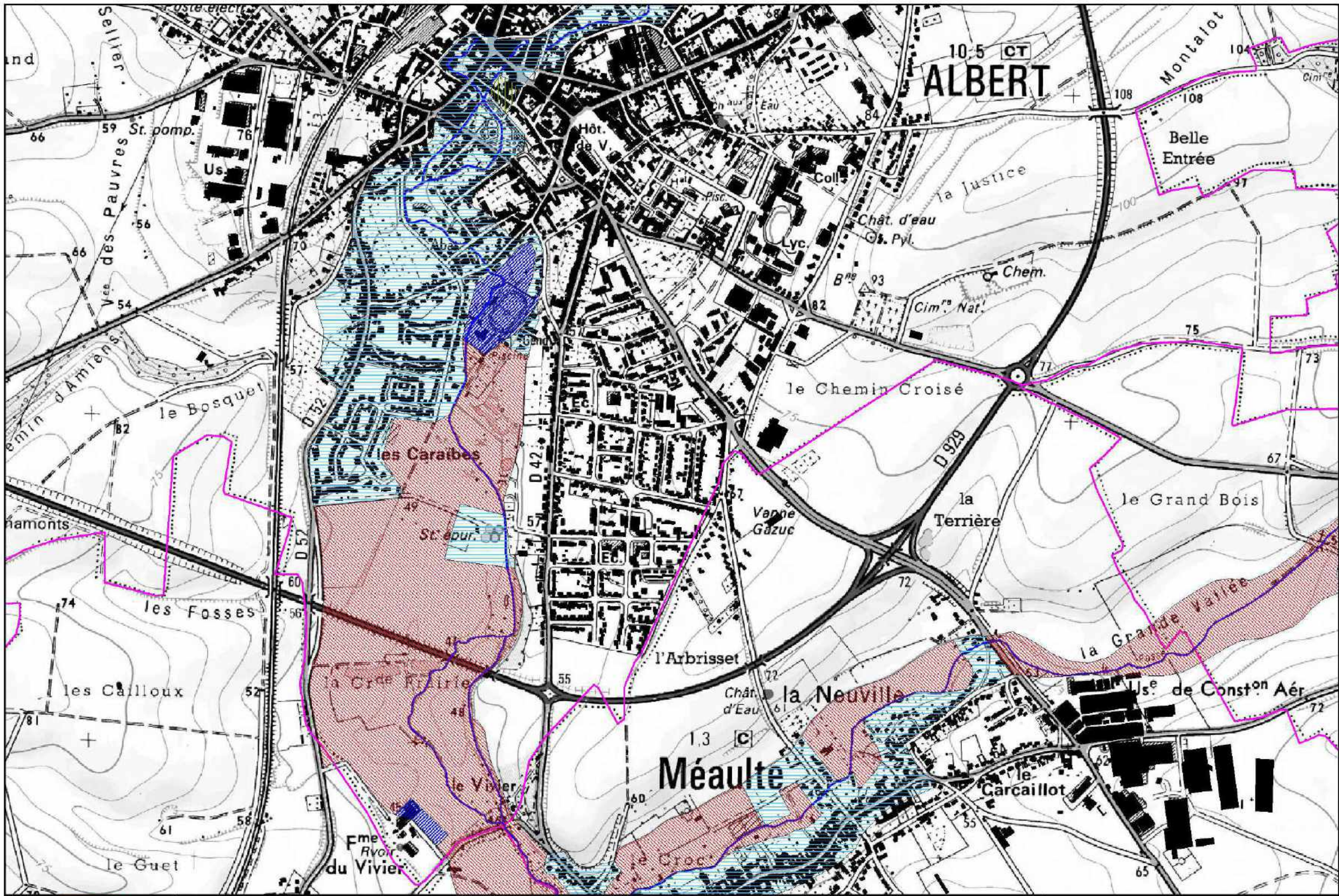


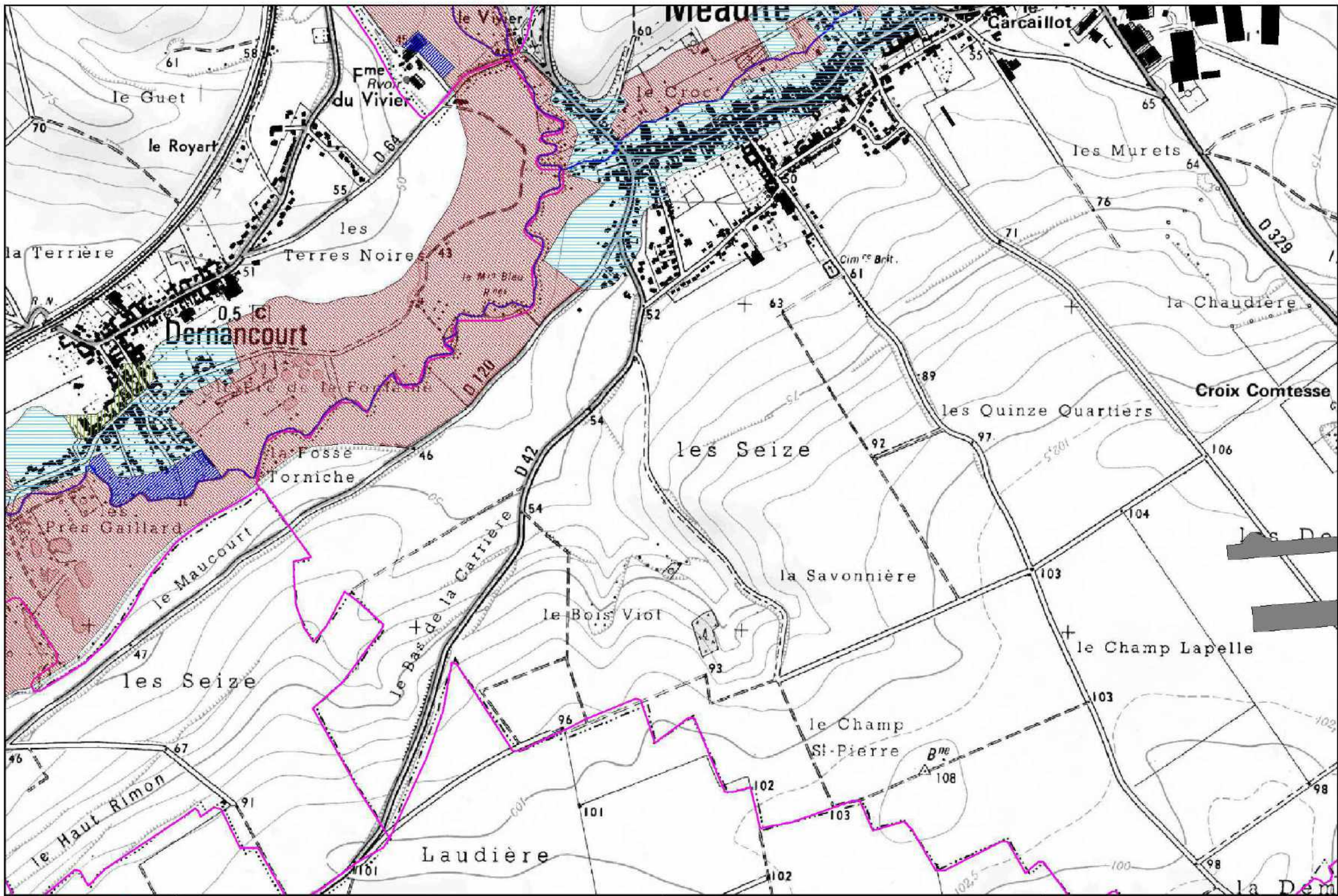


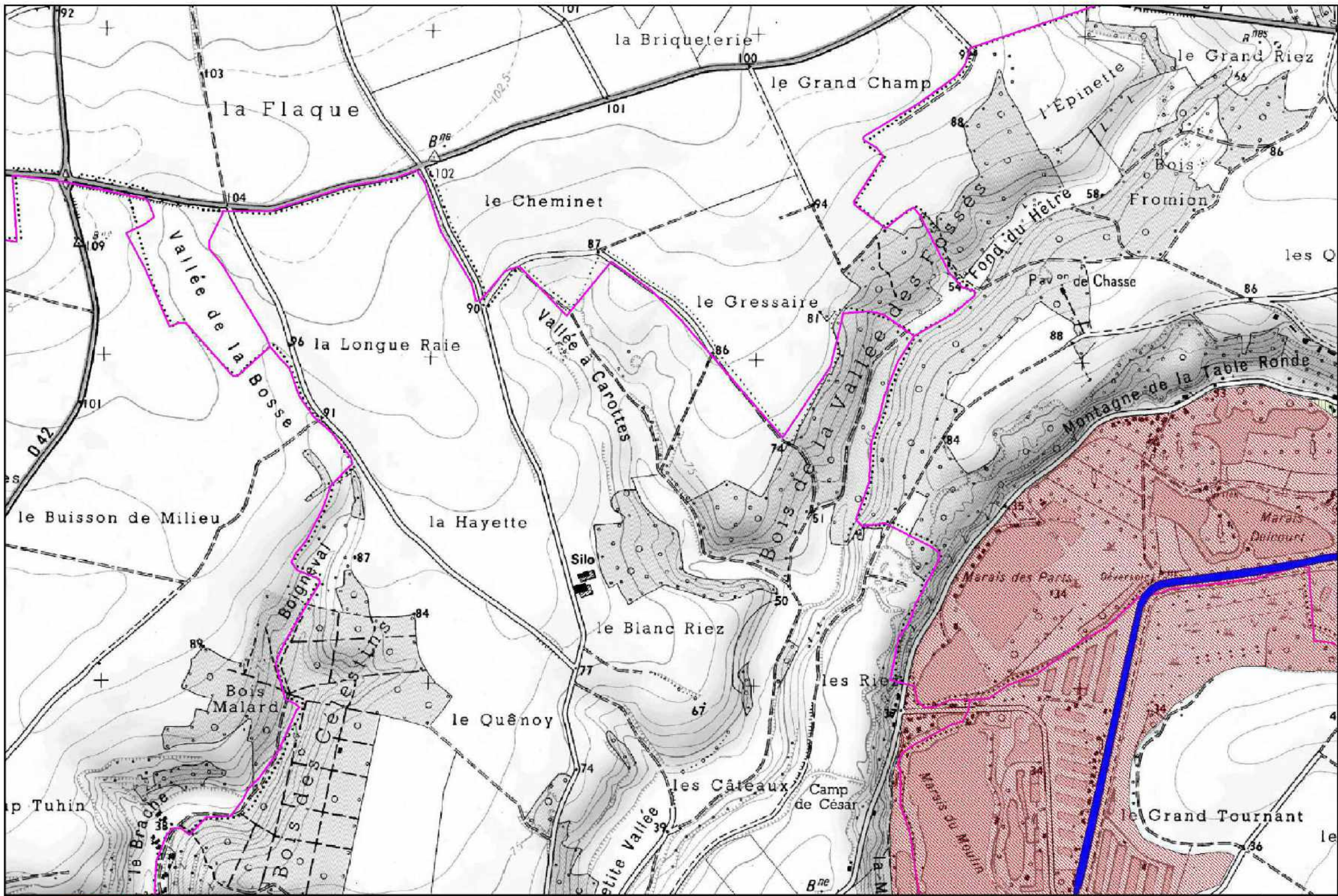


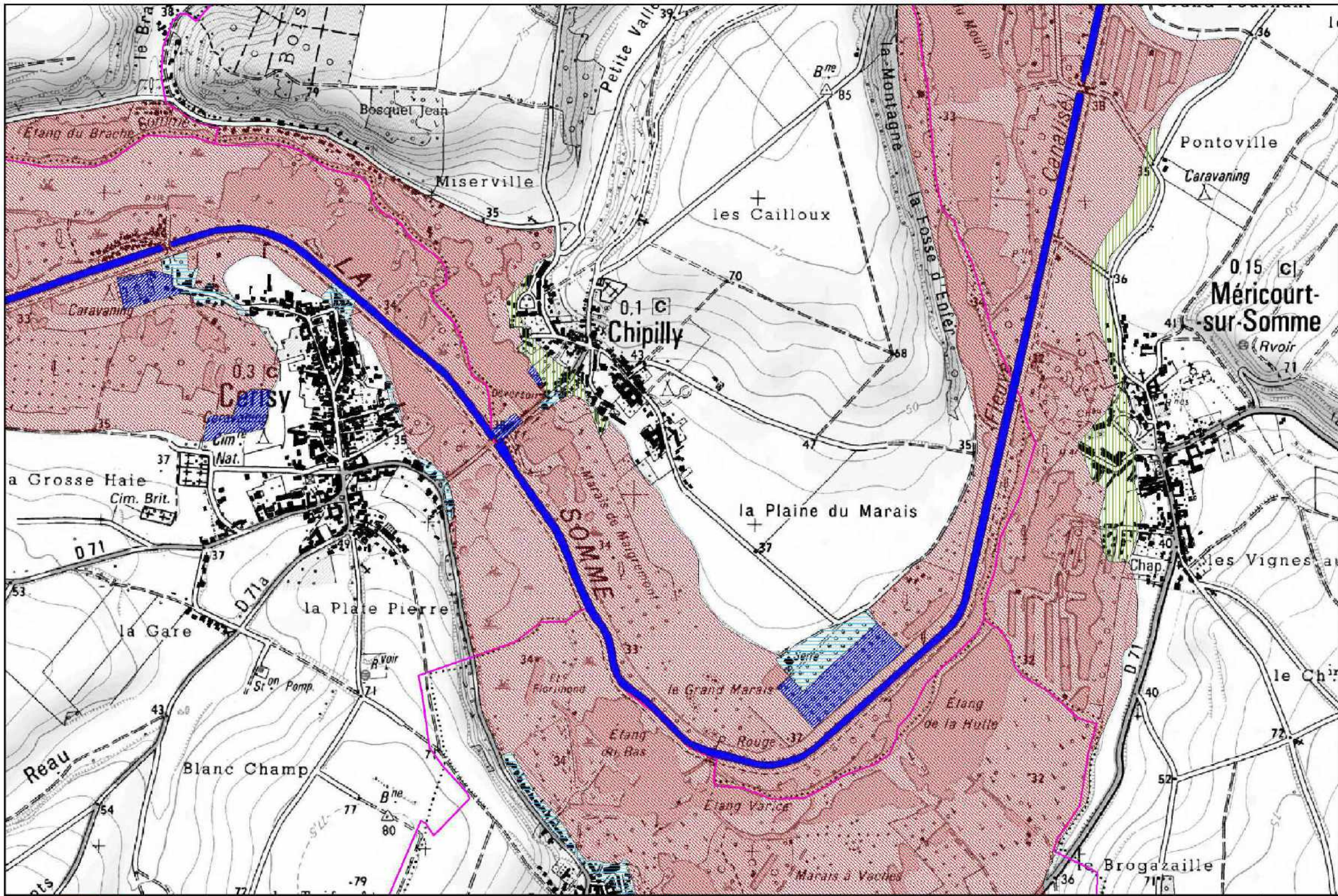


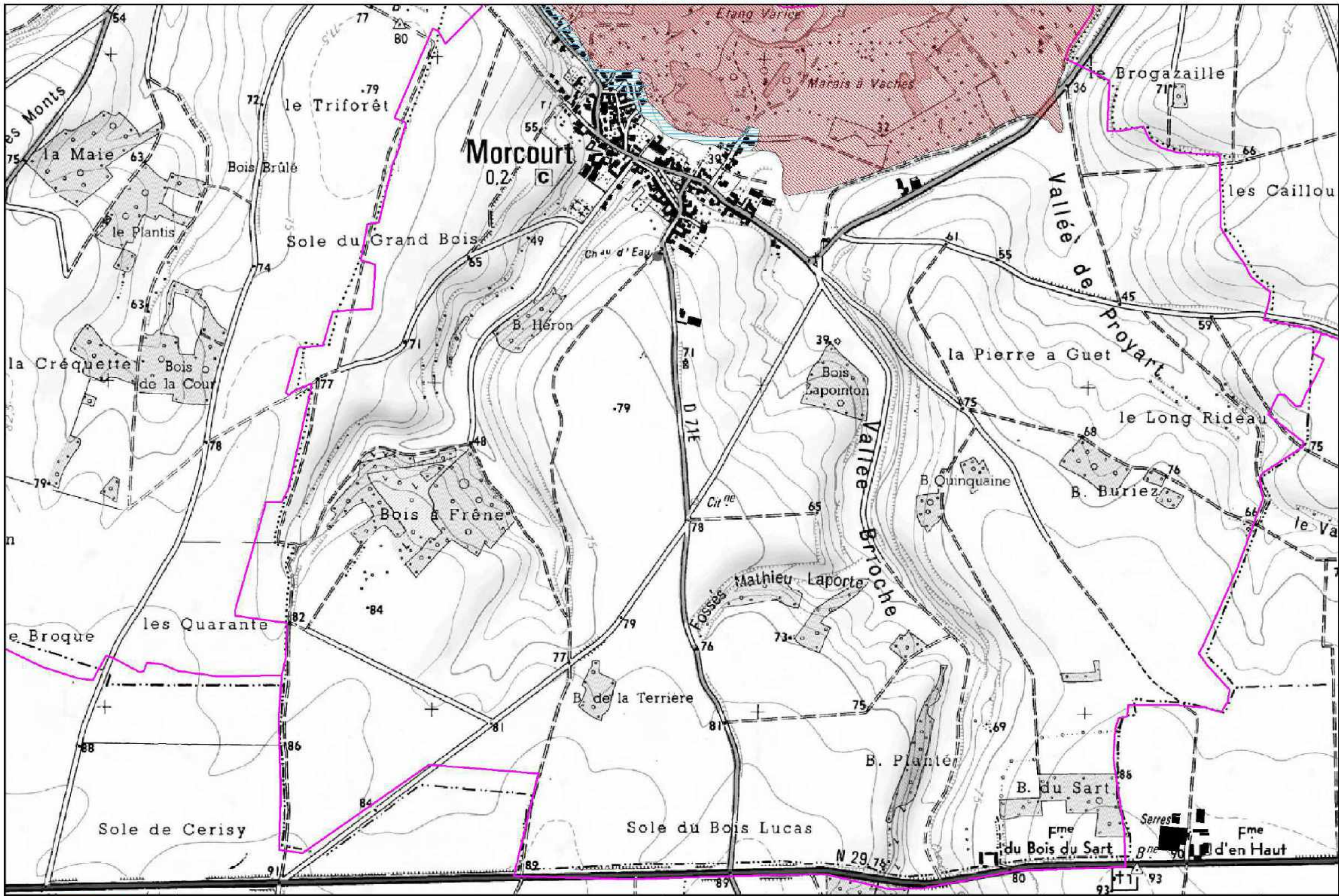


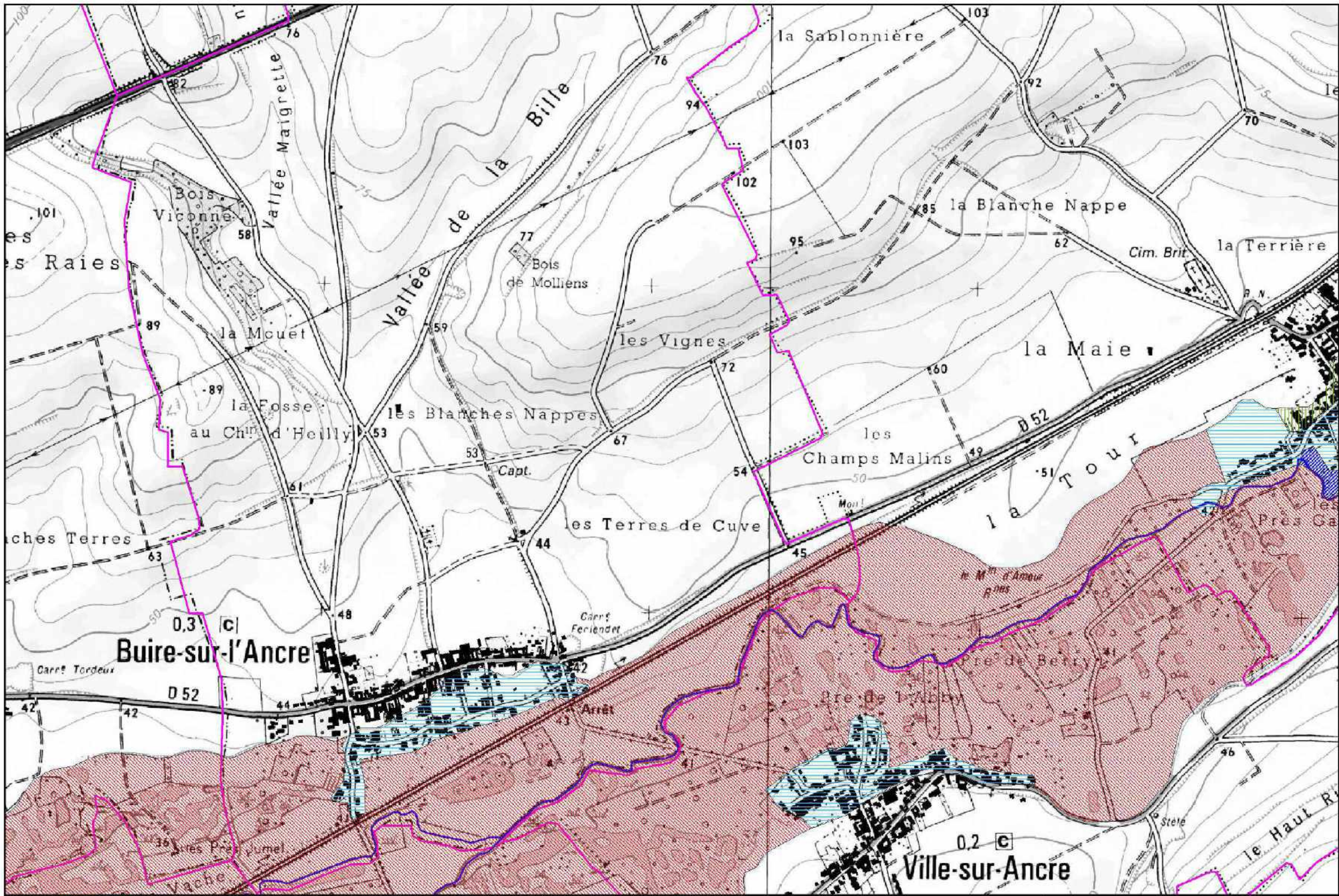


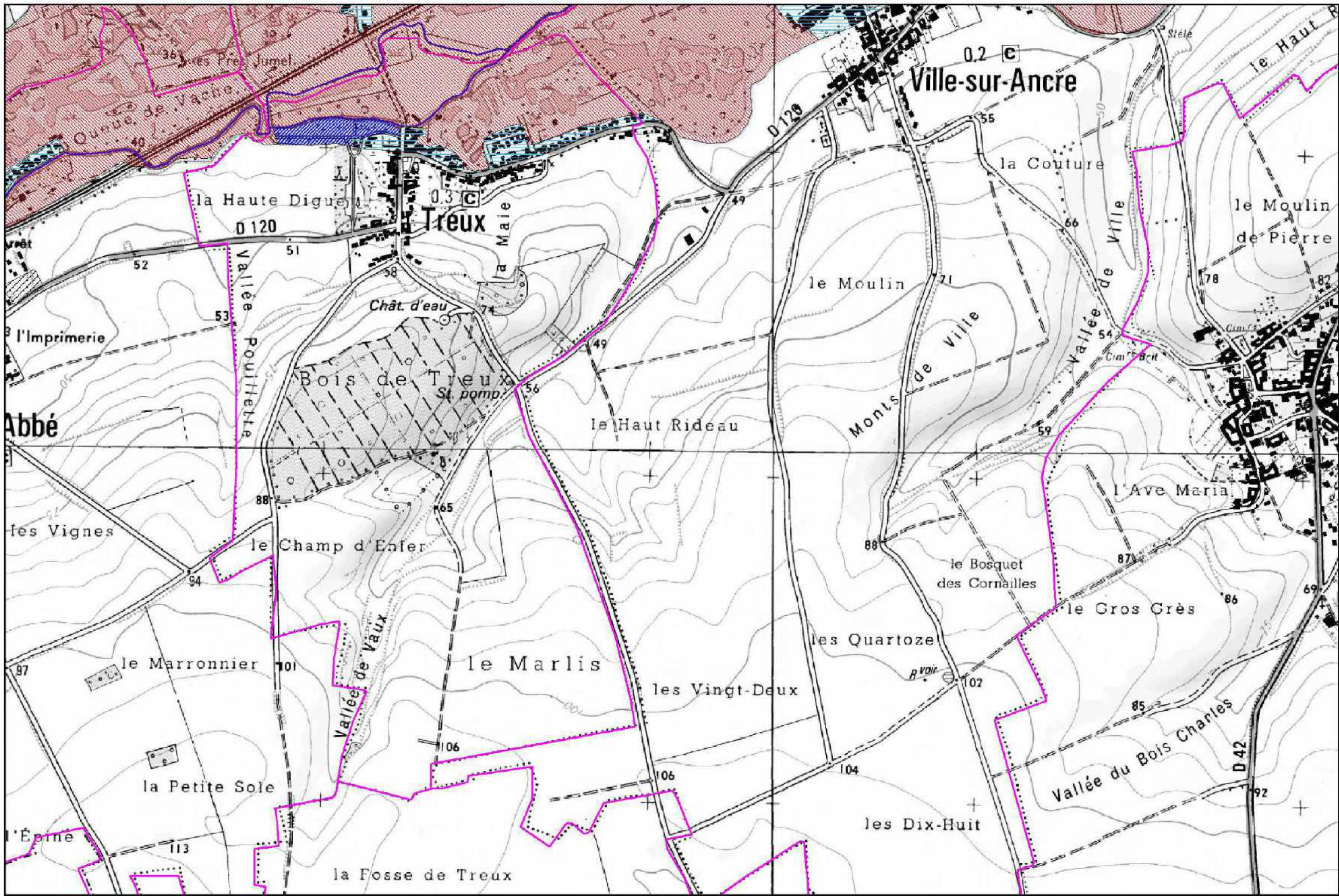


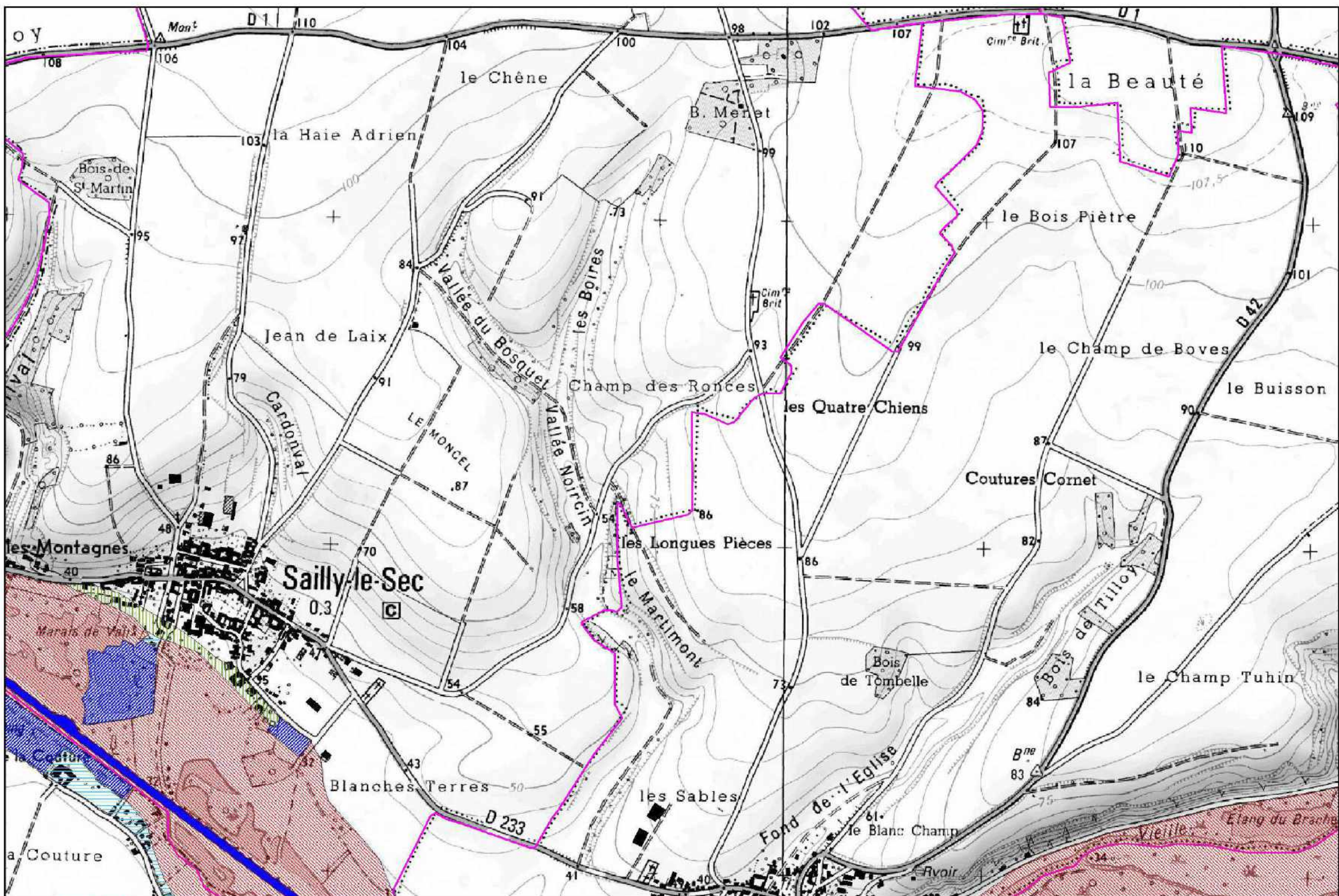












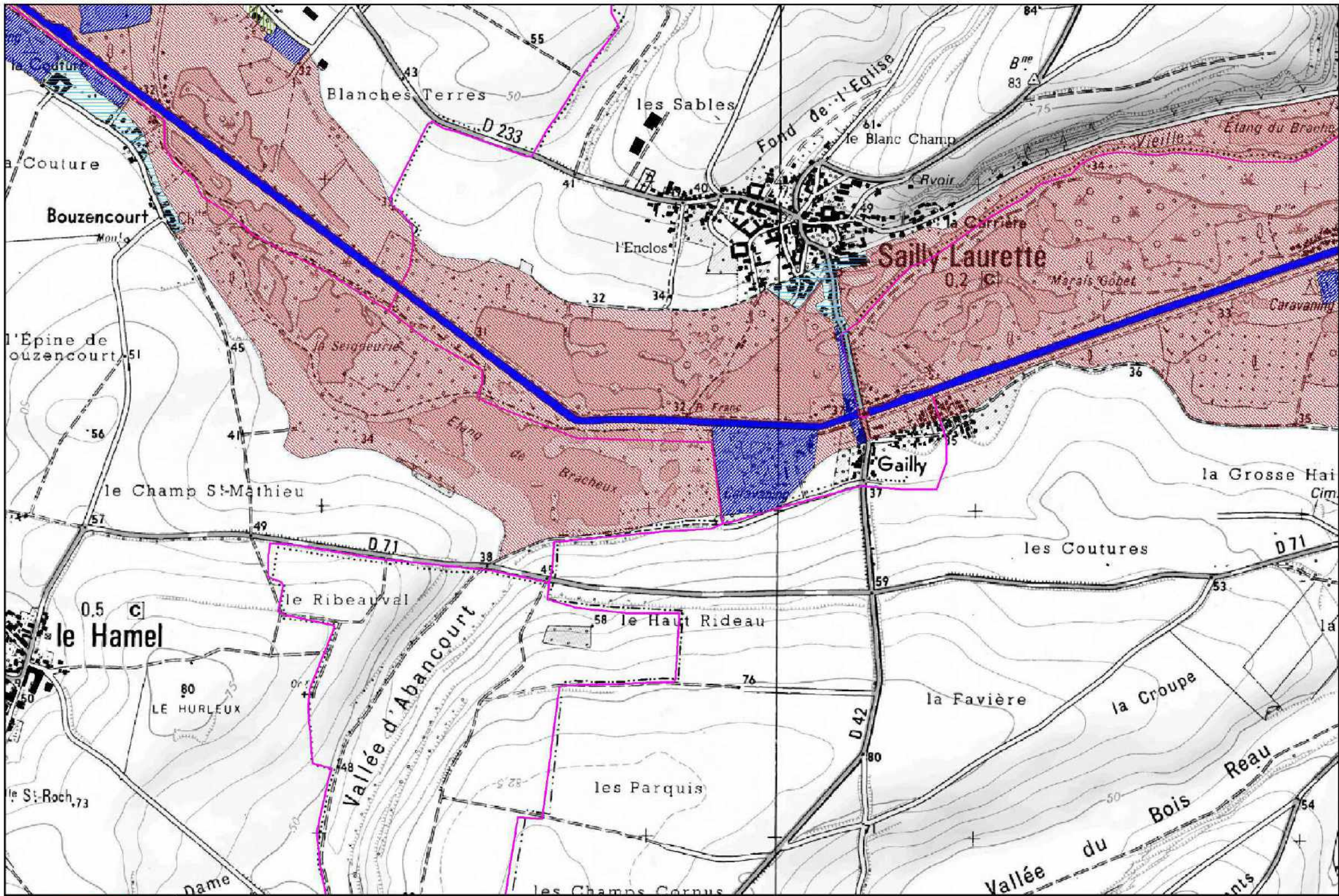
Plan de Prévention des Risques d'Inondation
de la Vallée de la Somme et de ses affluents

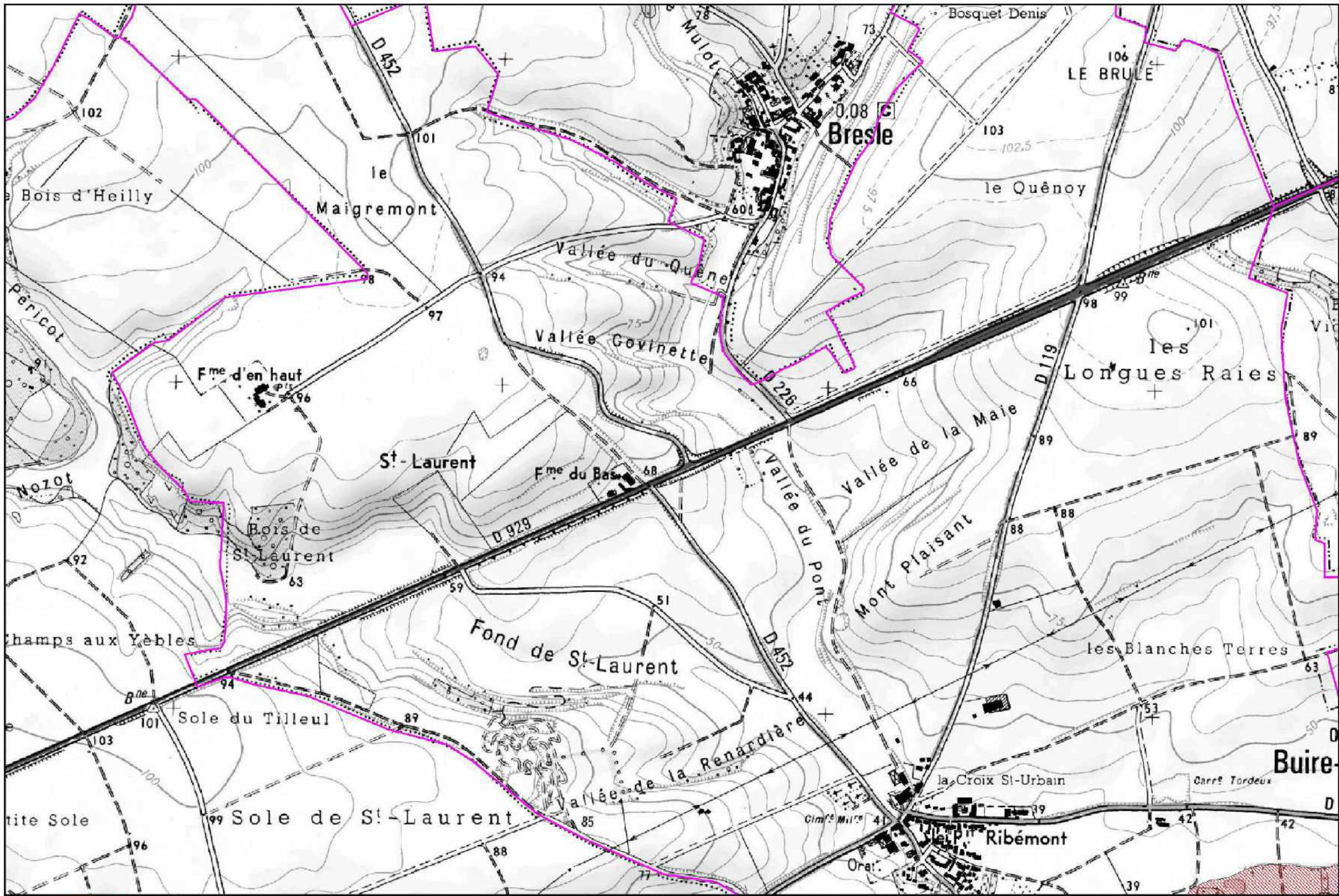
Cartographie du zonage réglementaire

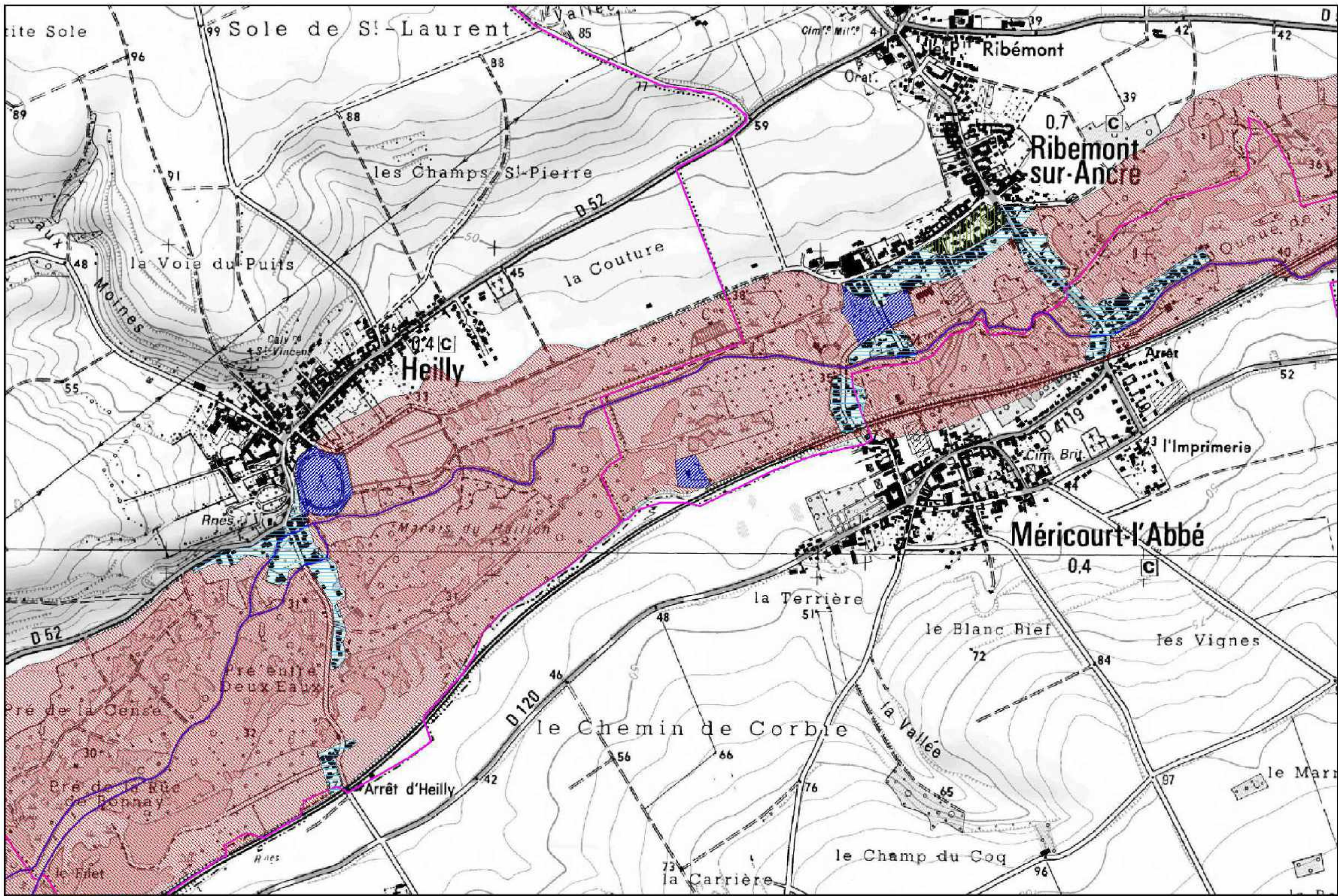
Echelle:1/10 000

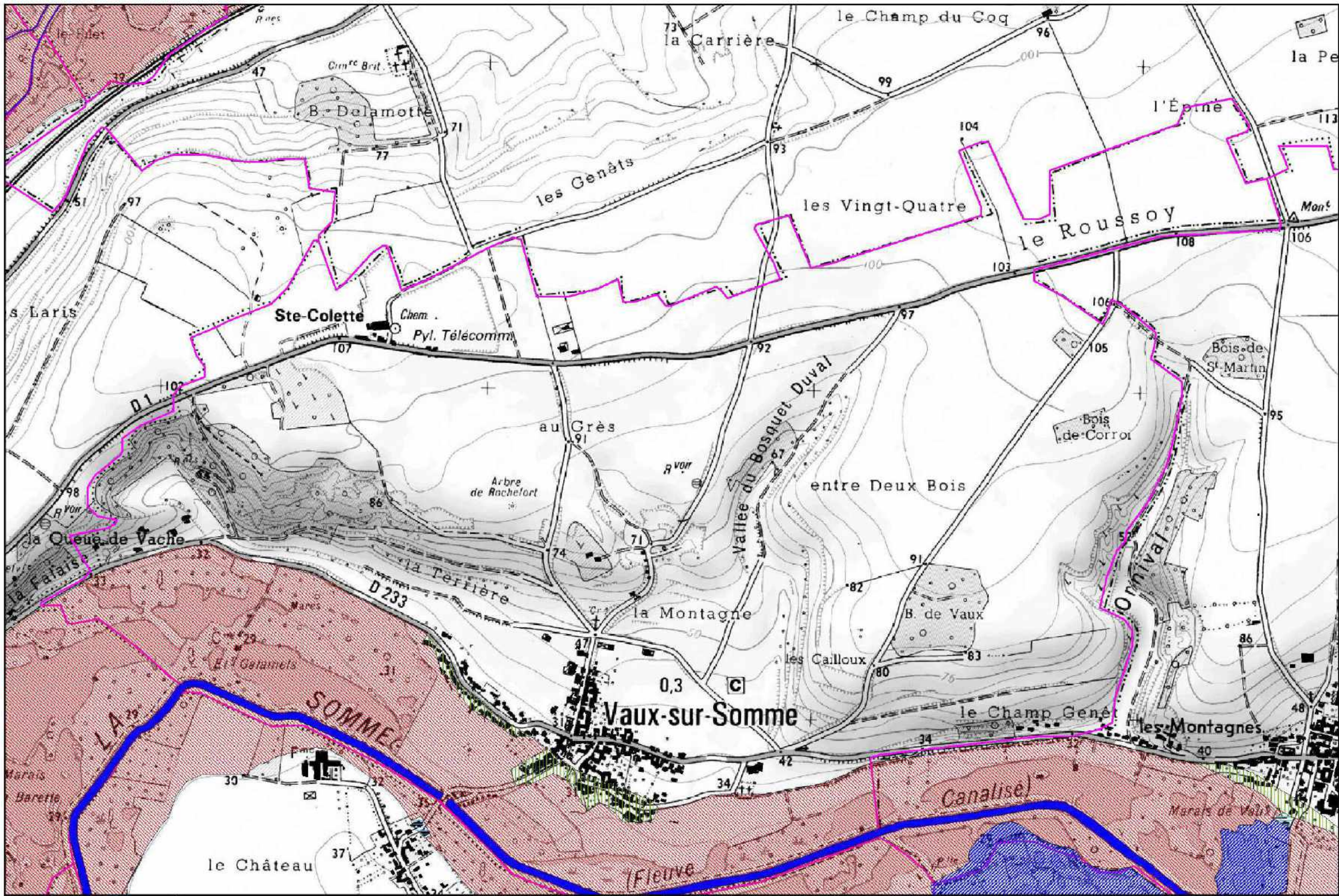


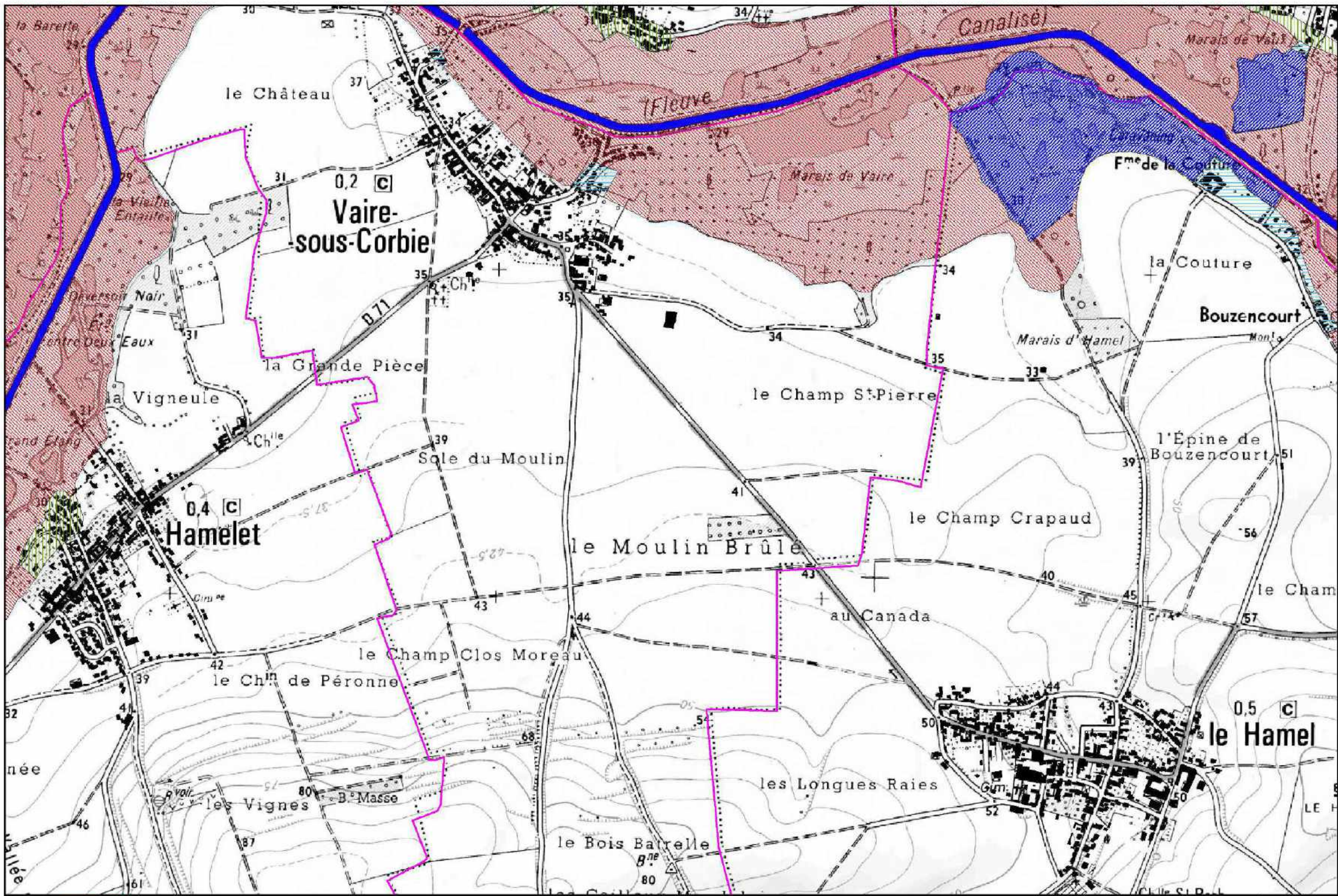
34b

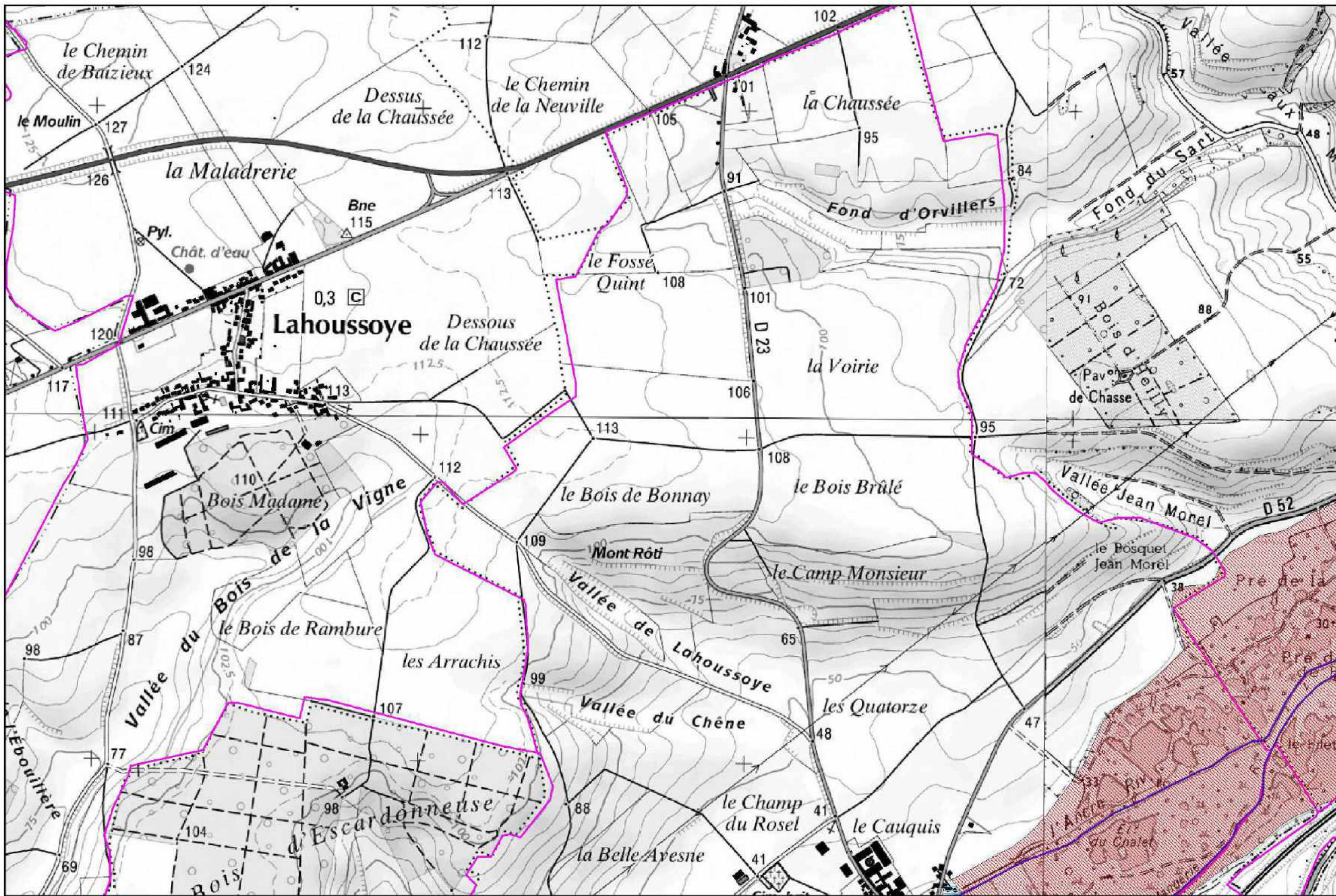


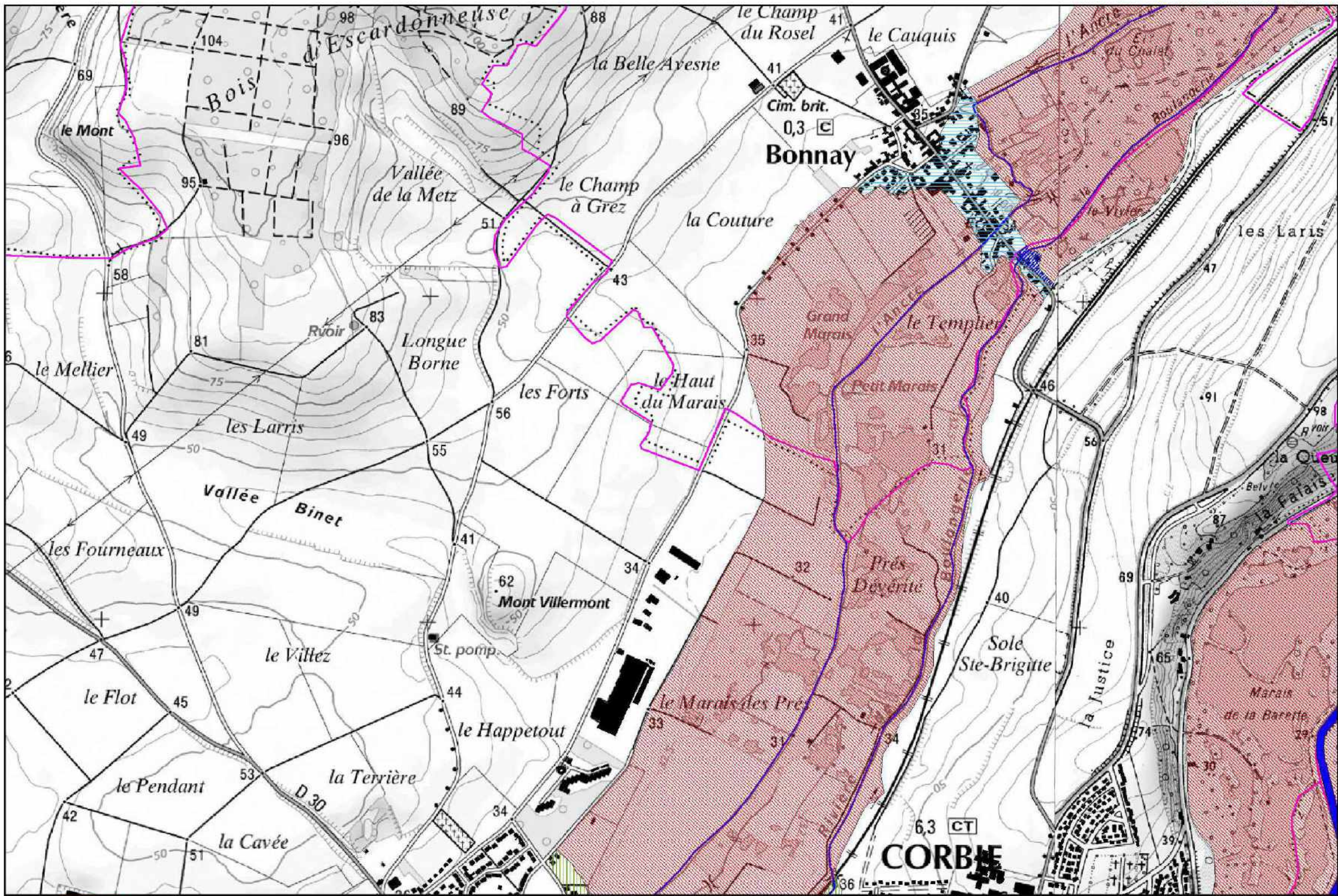


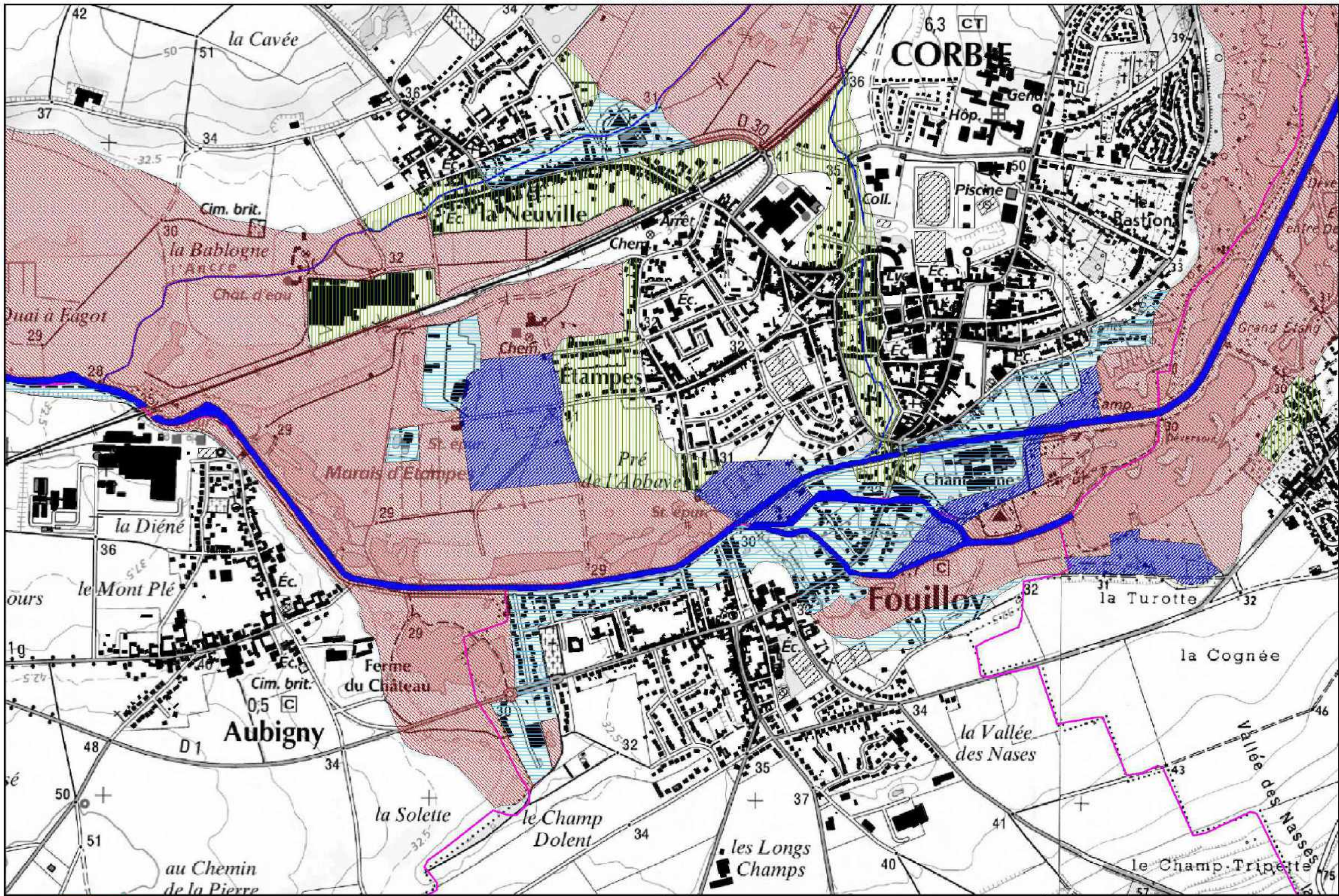


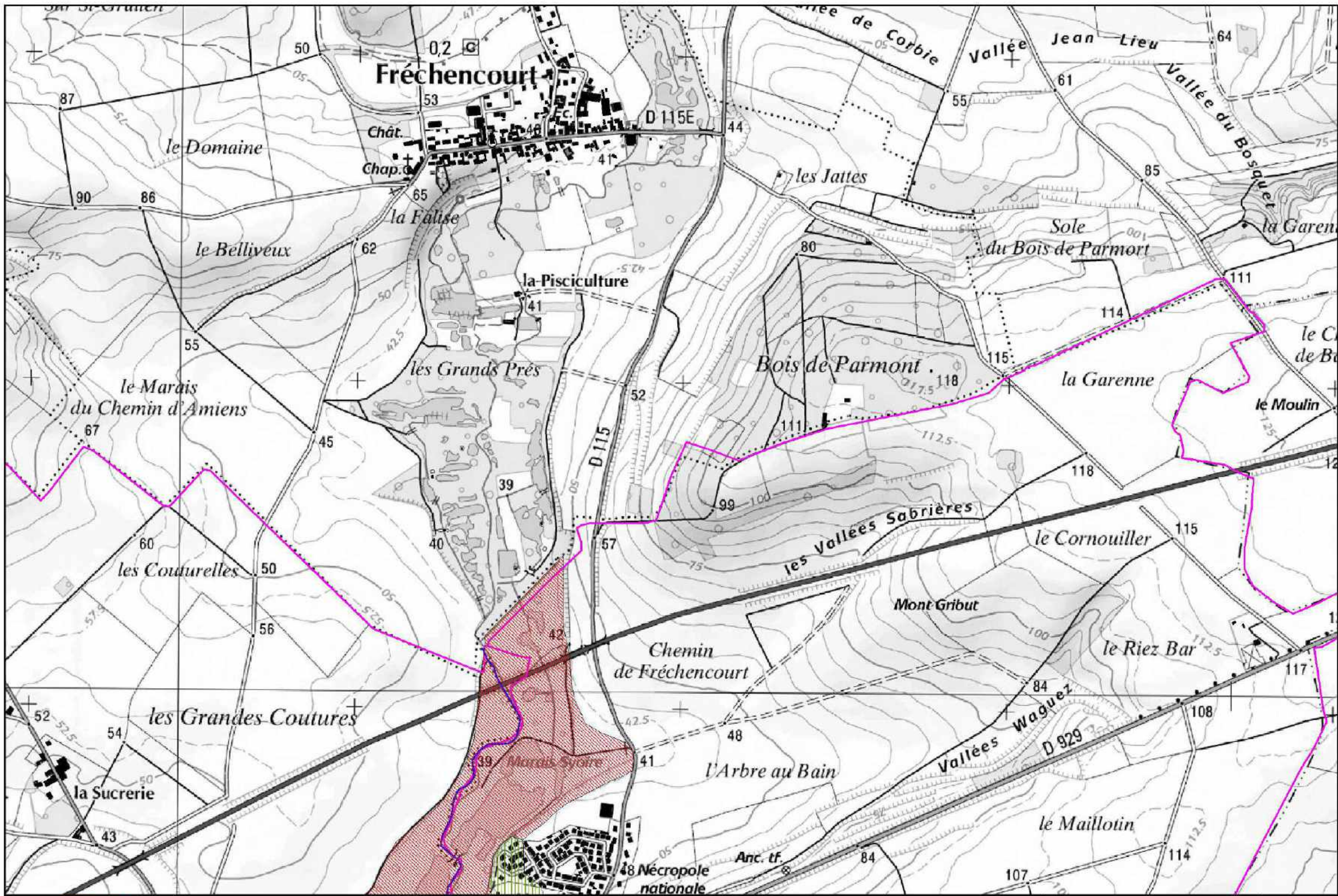


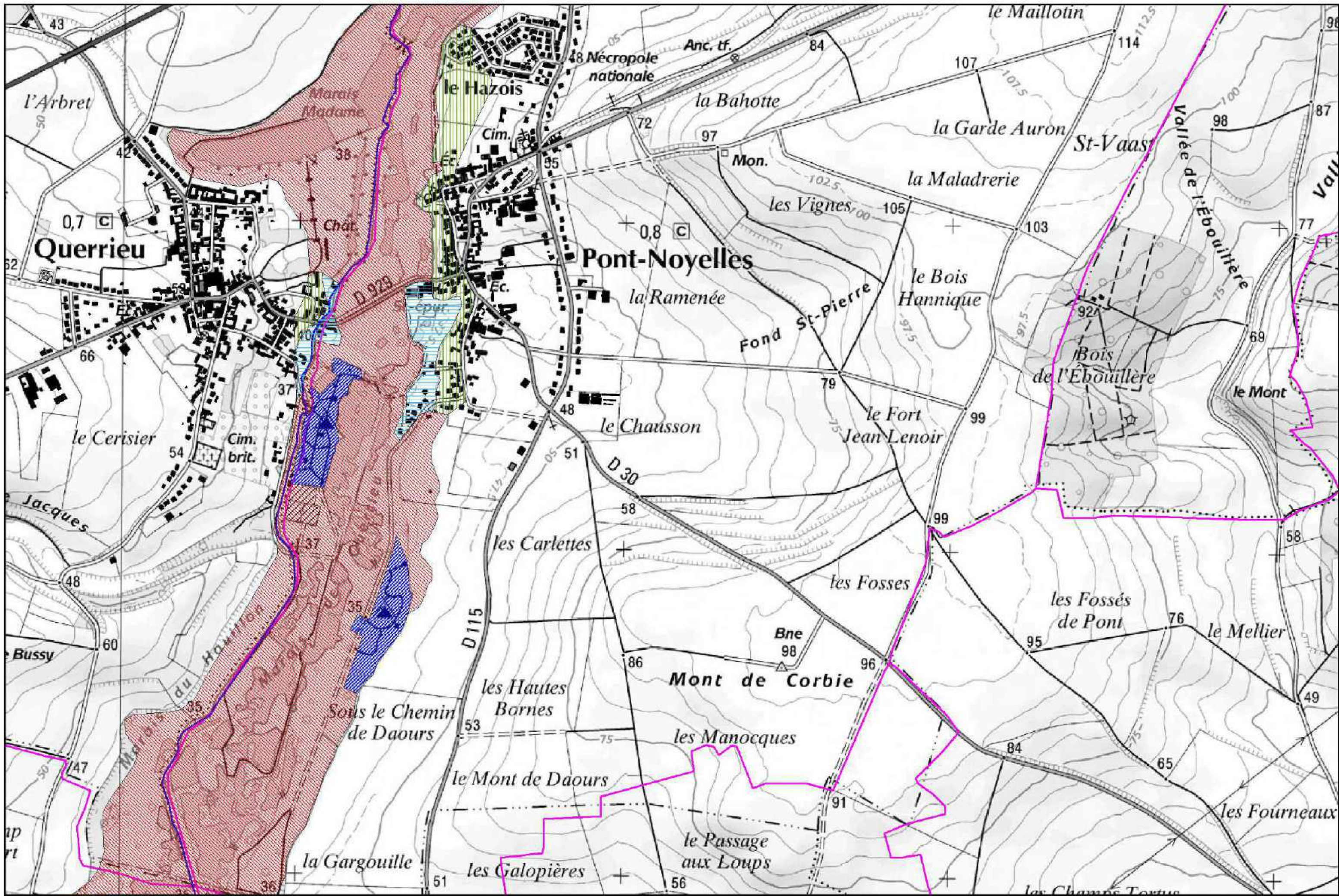


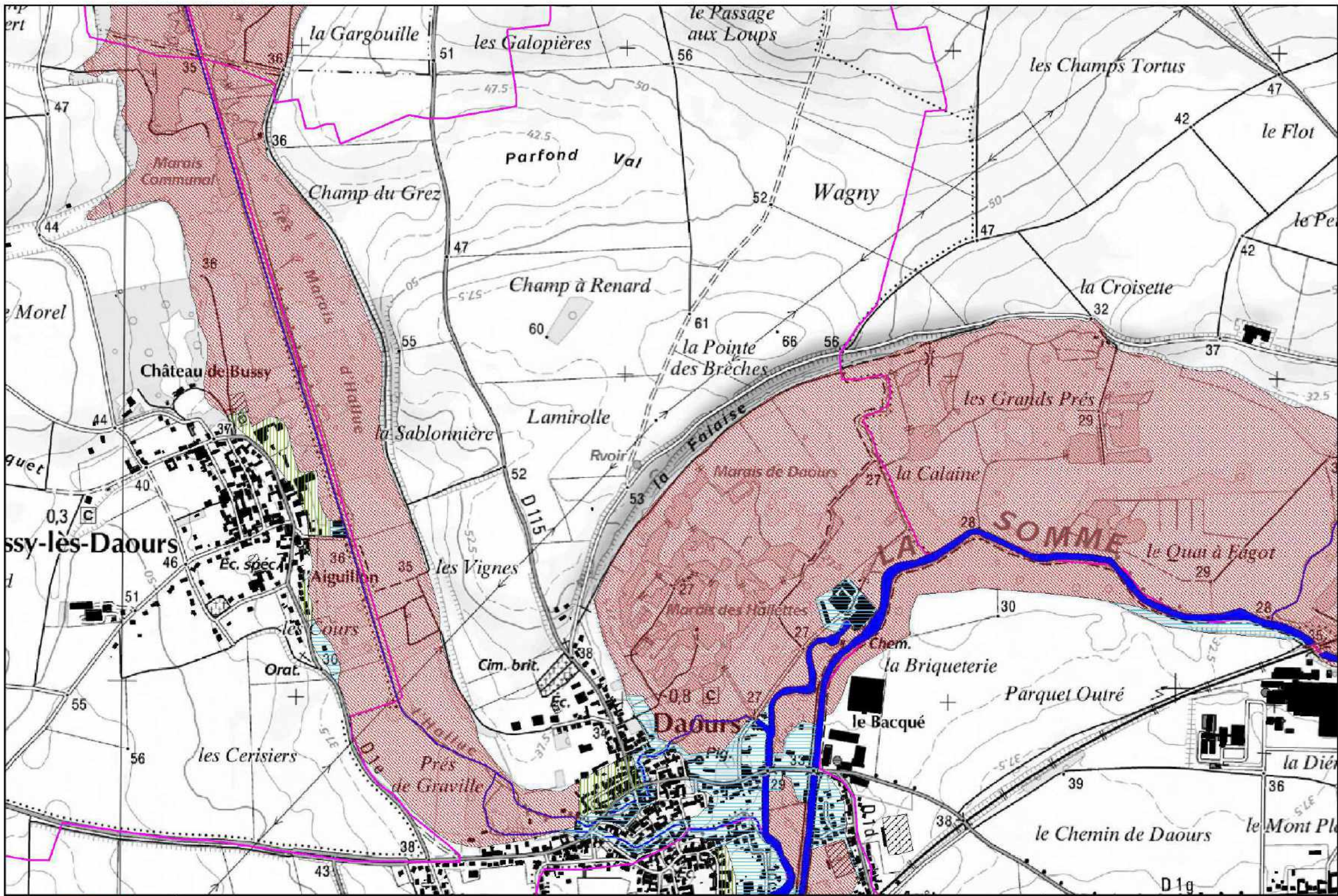


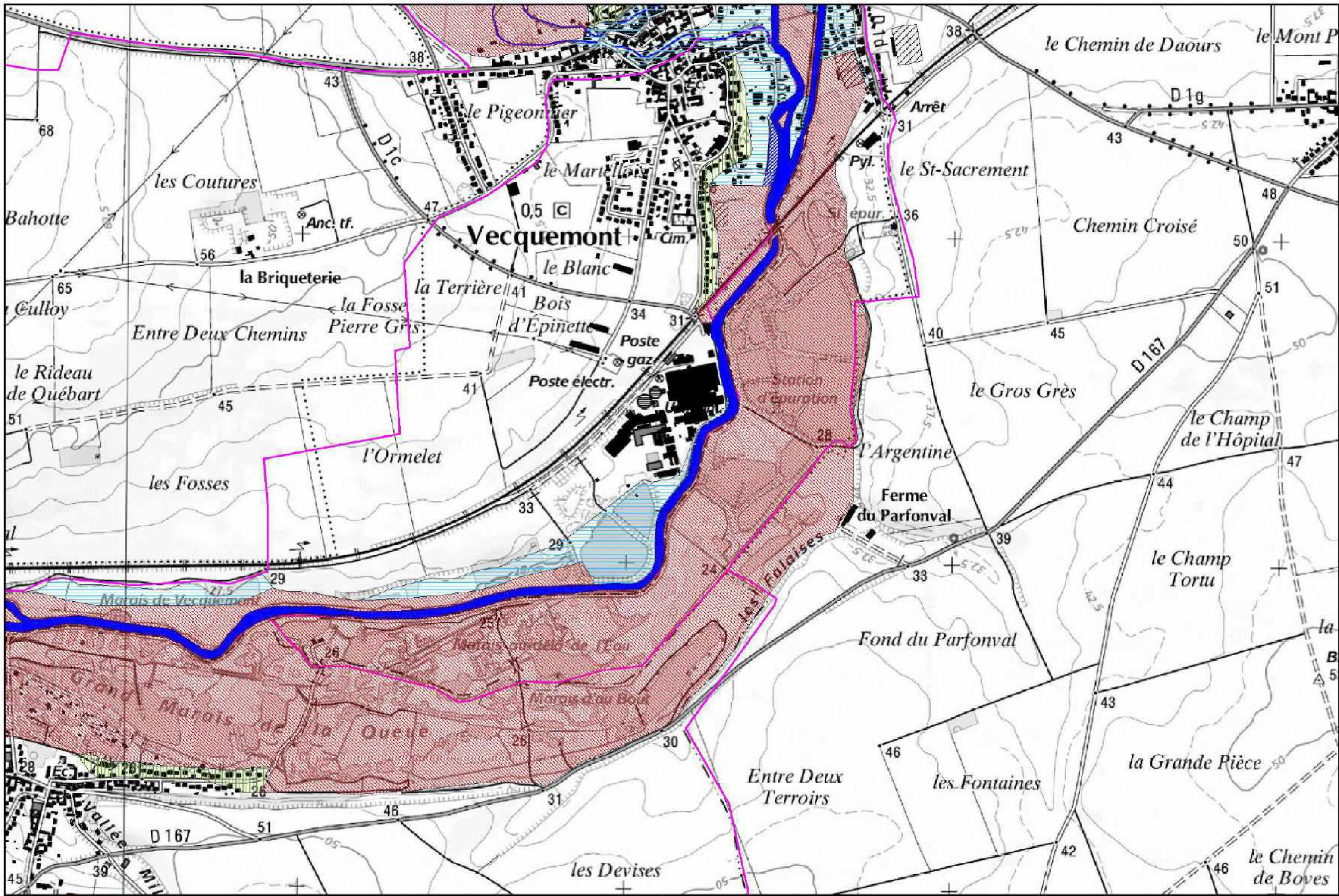


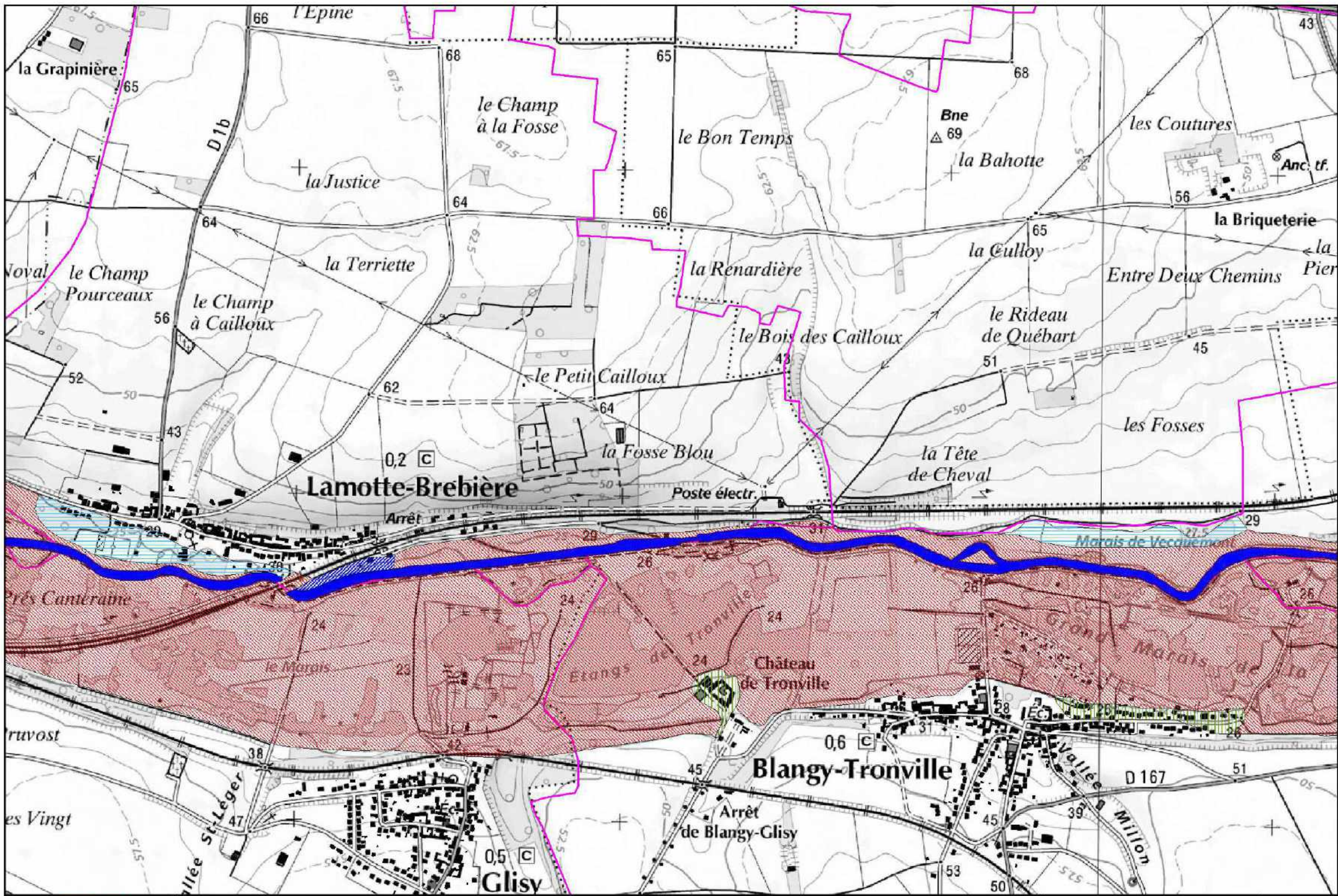


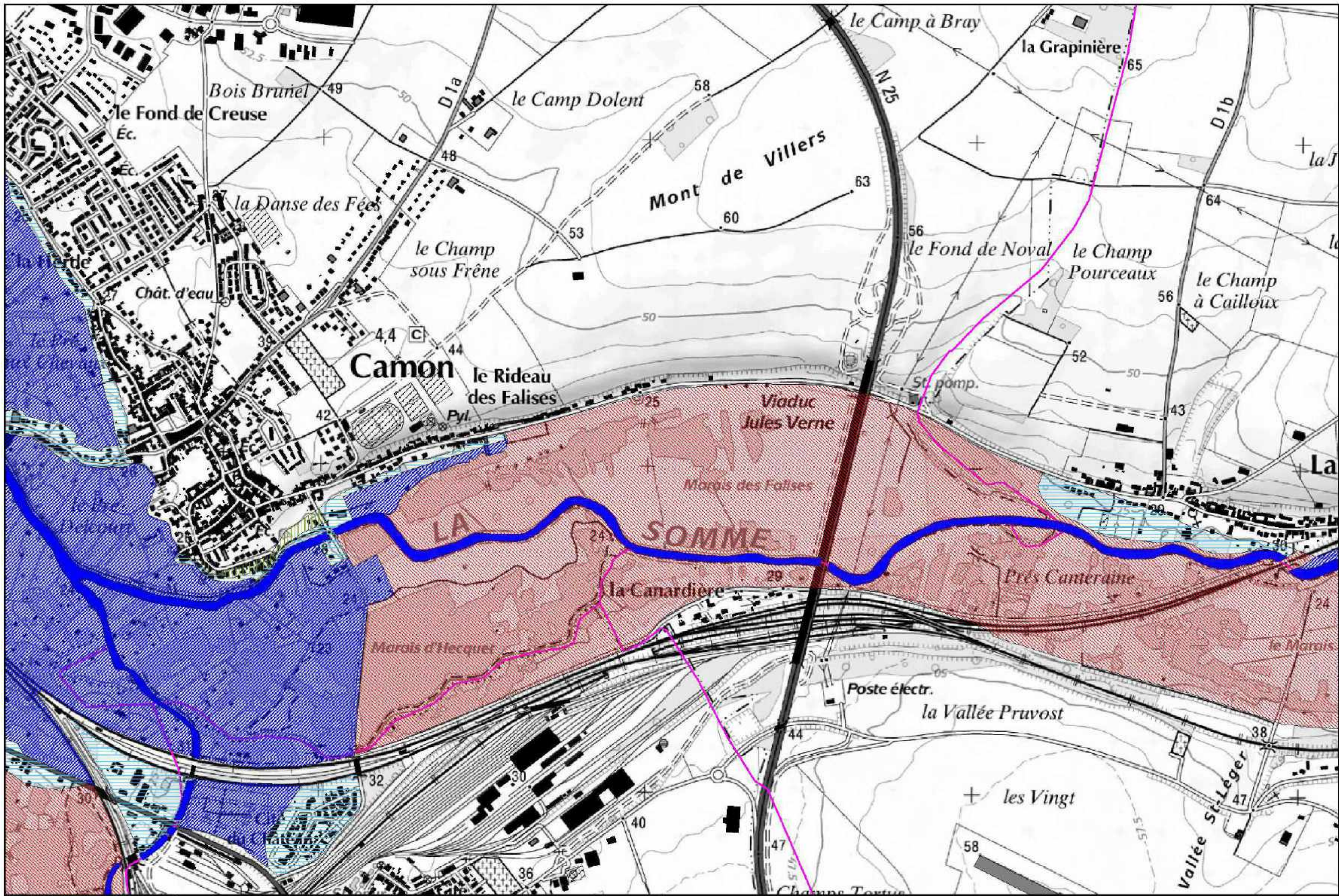


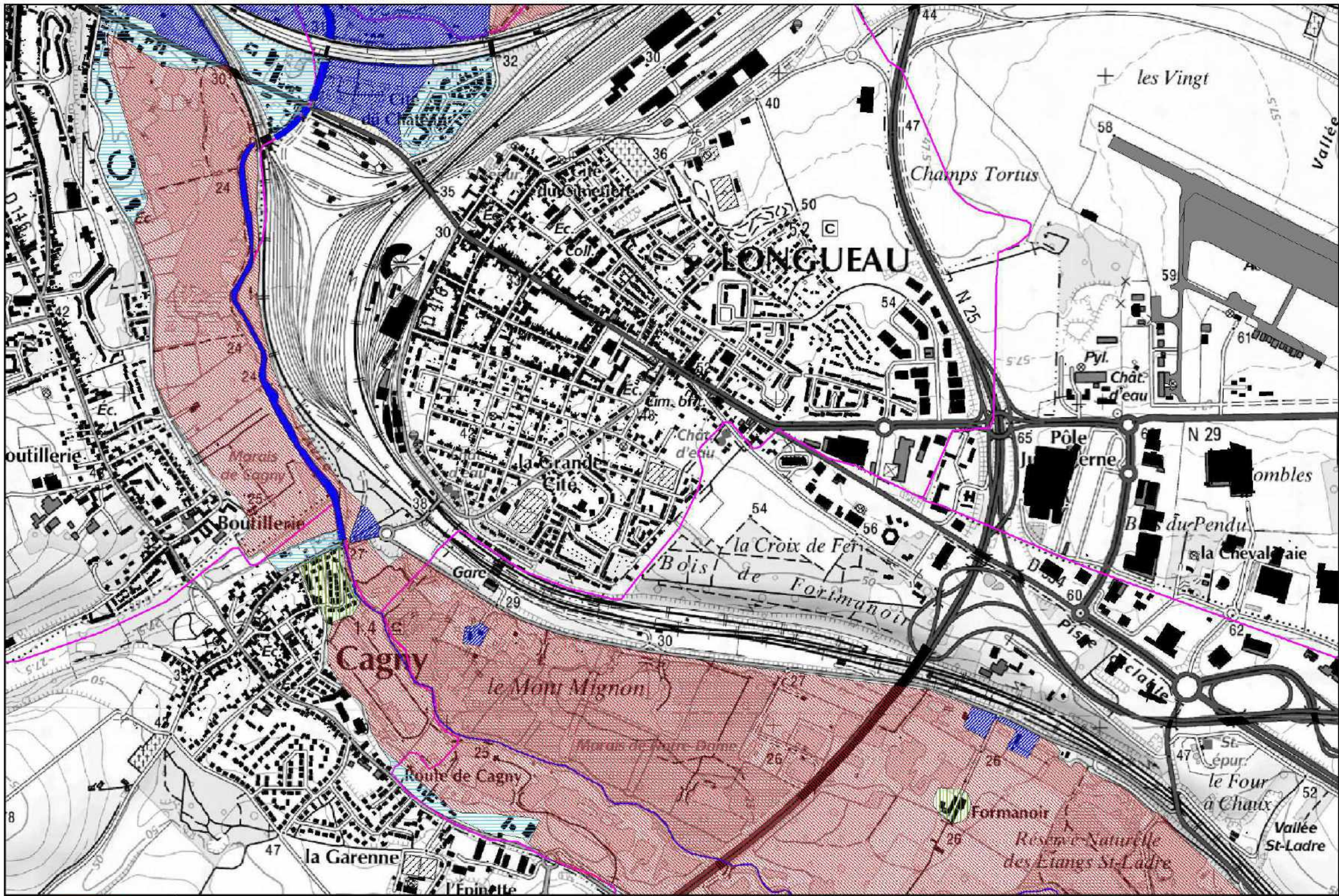


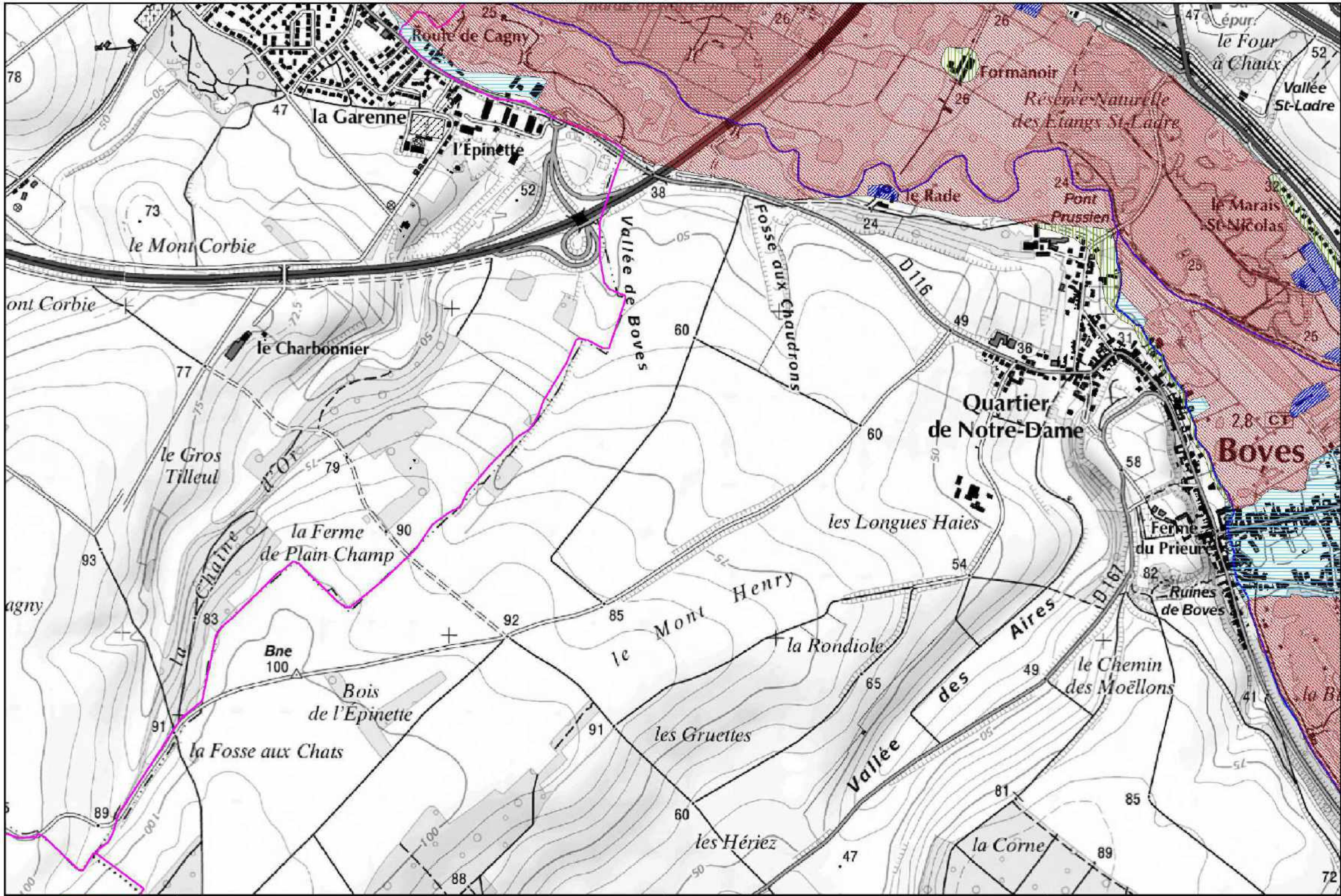


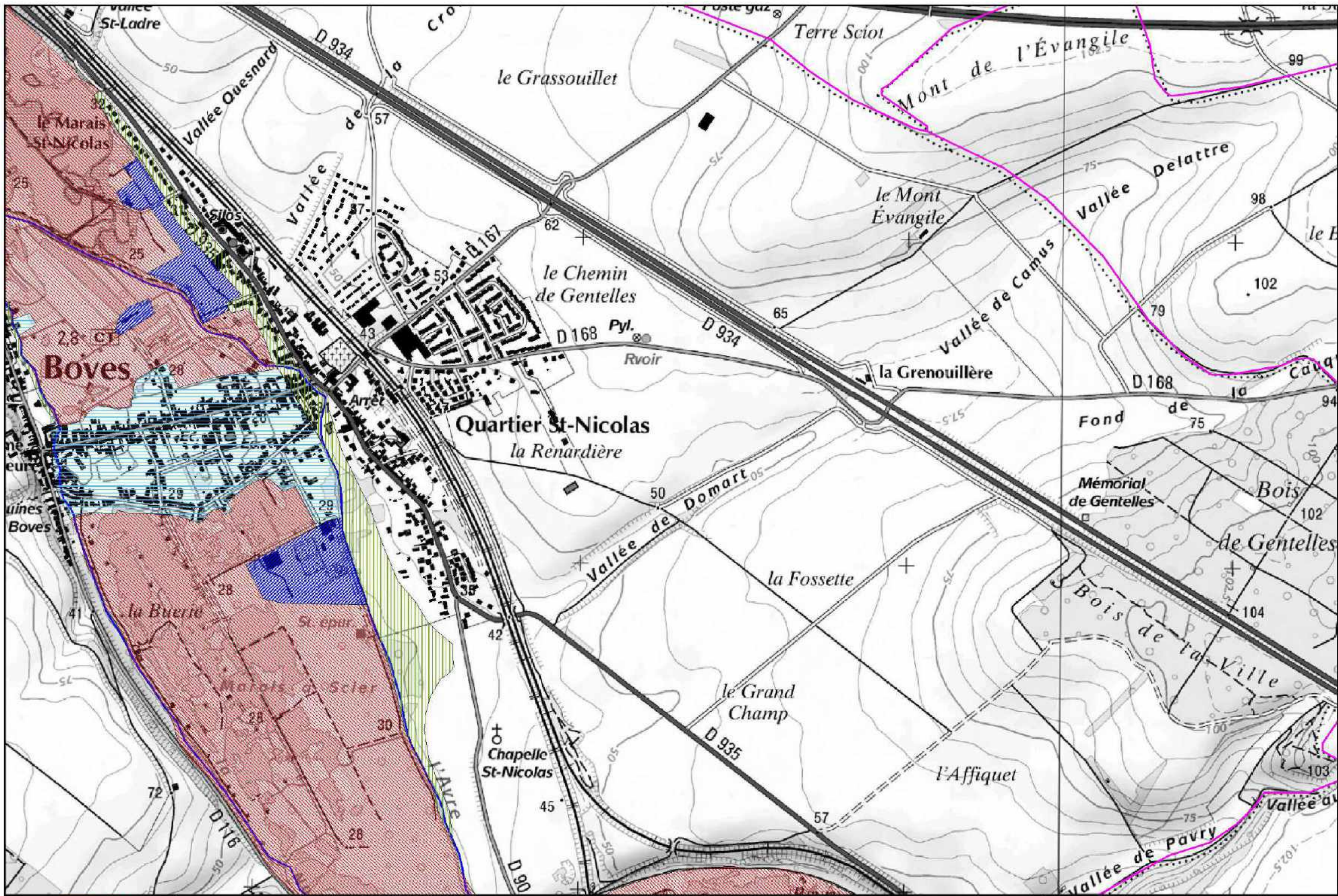


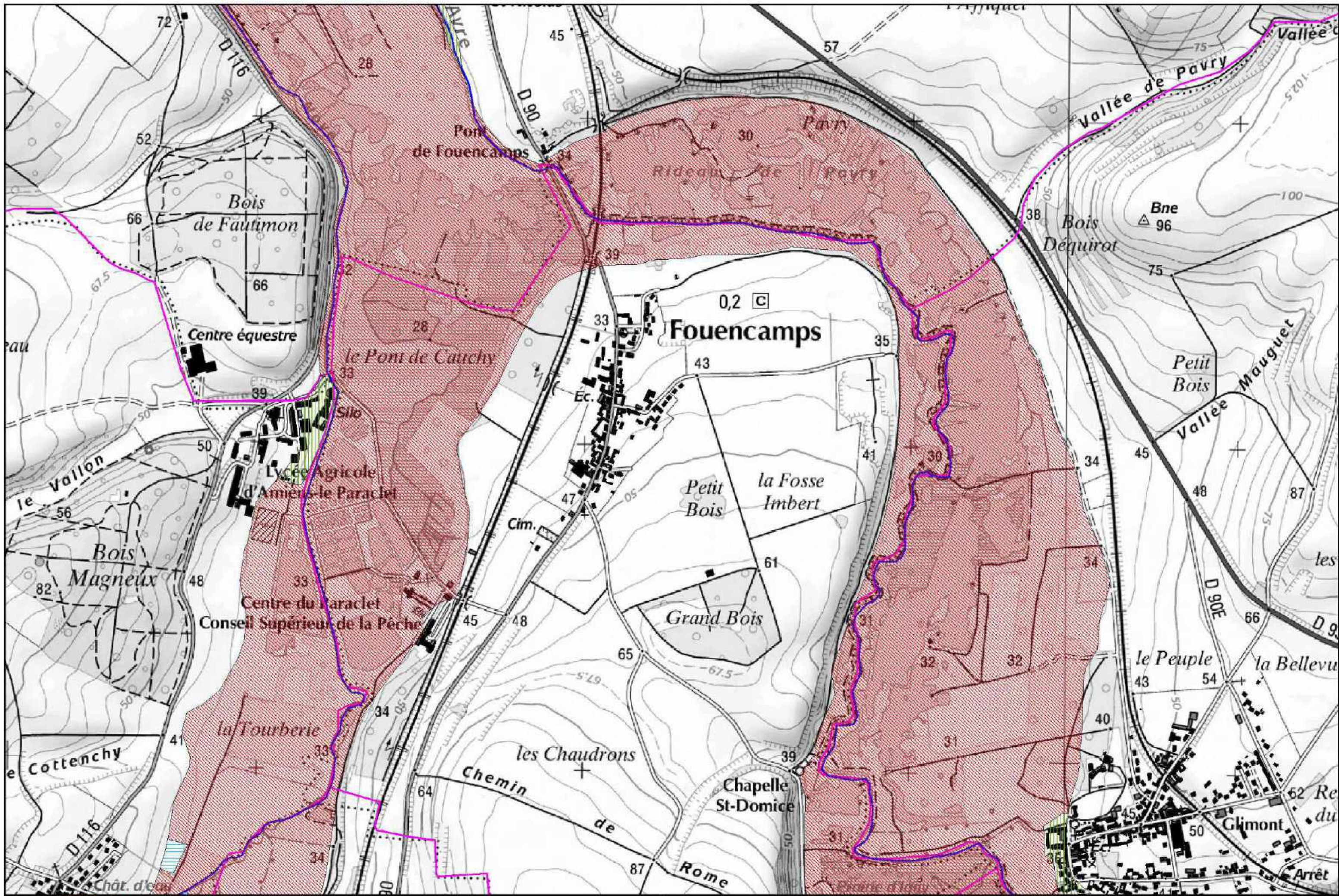


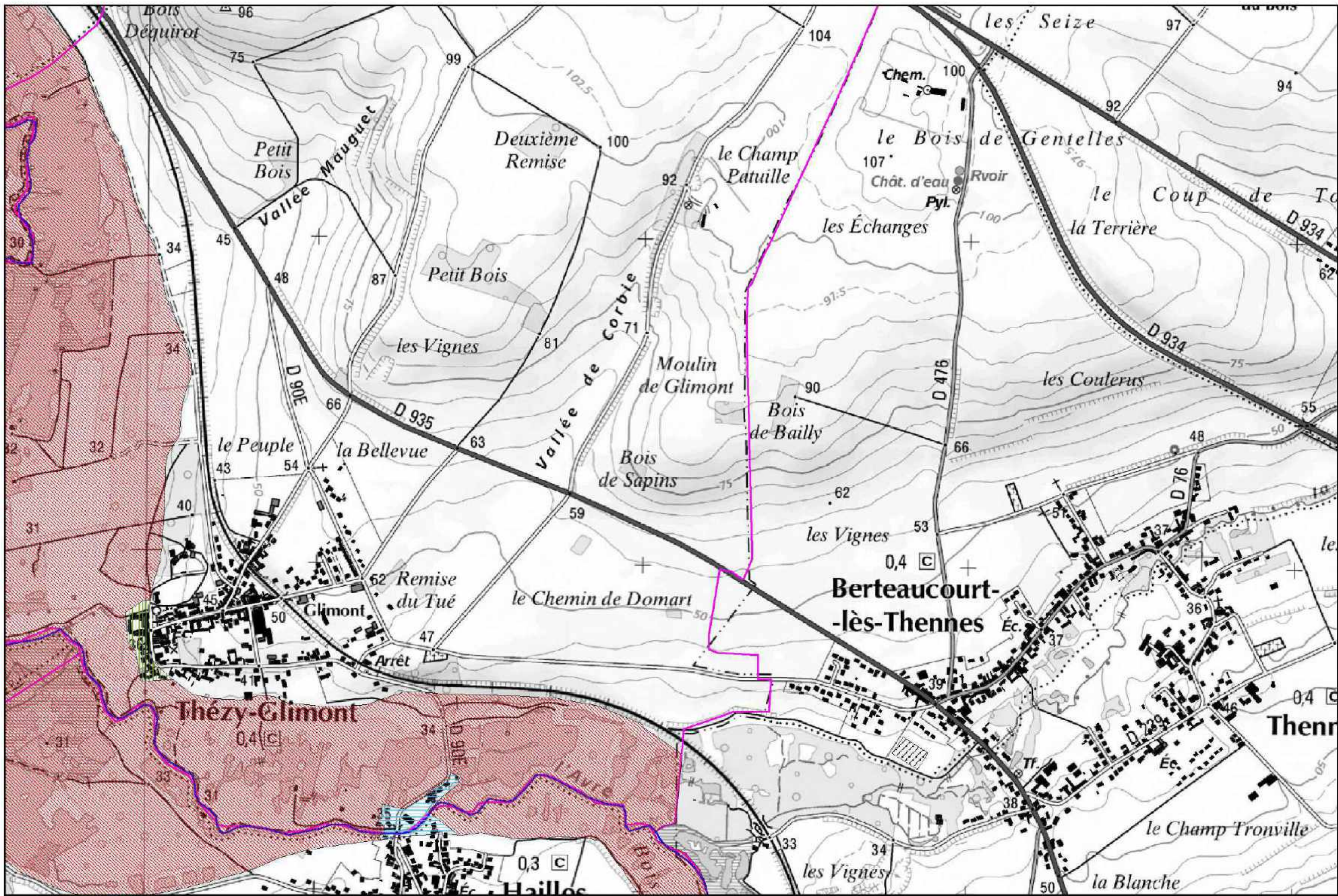


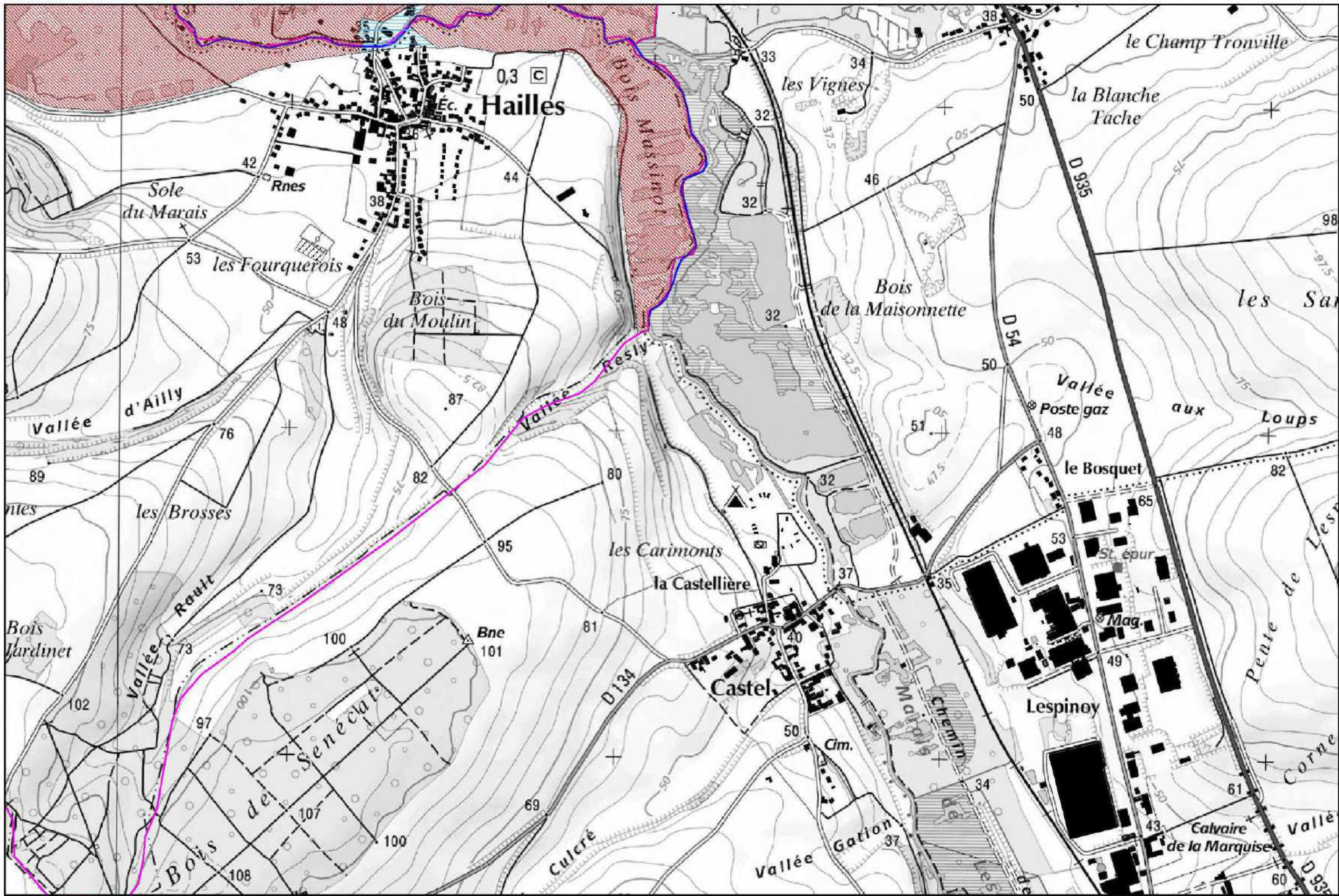


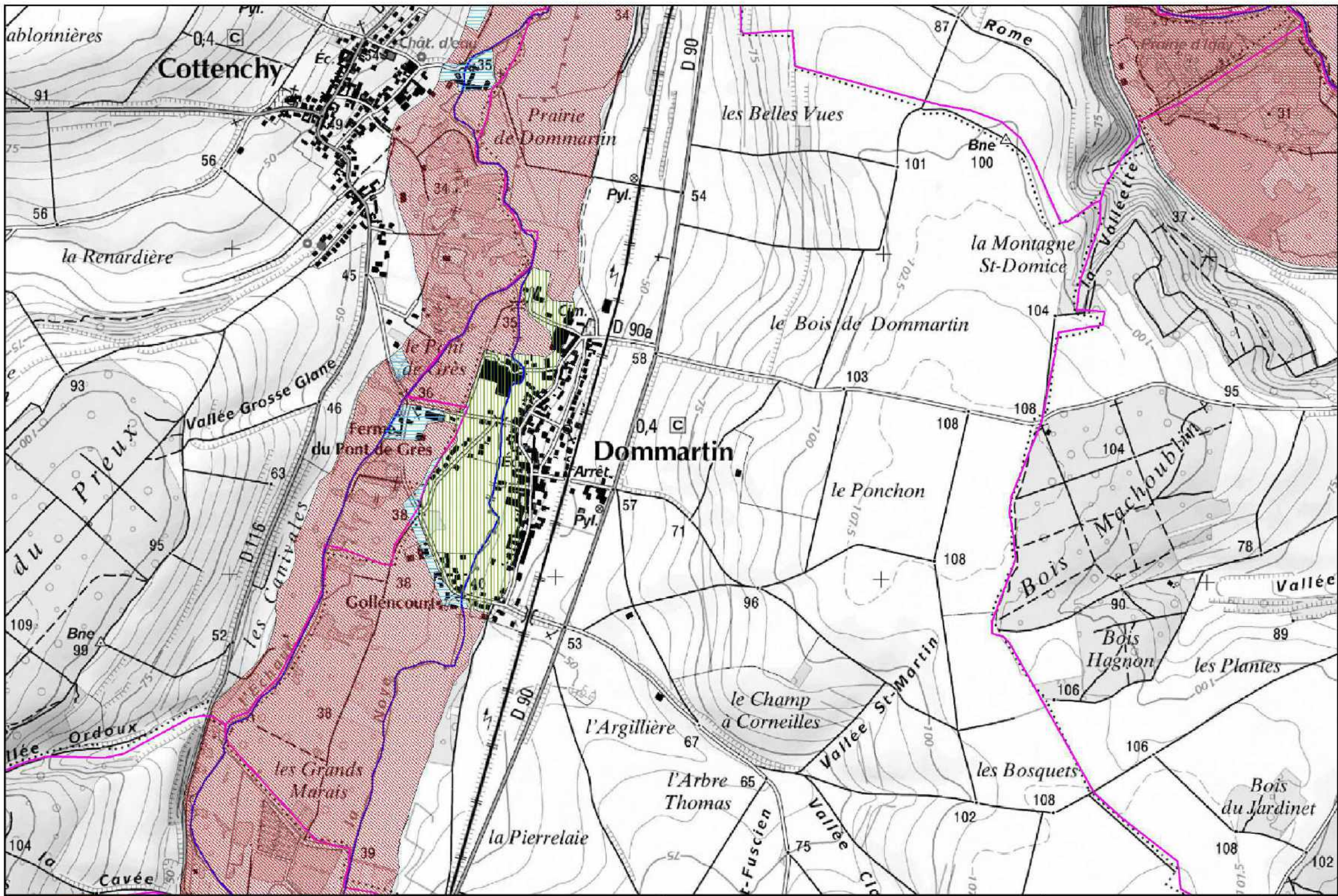


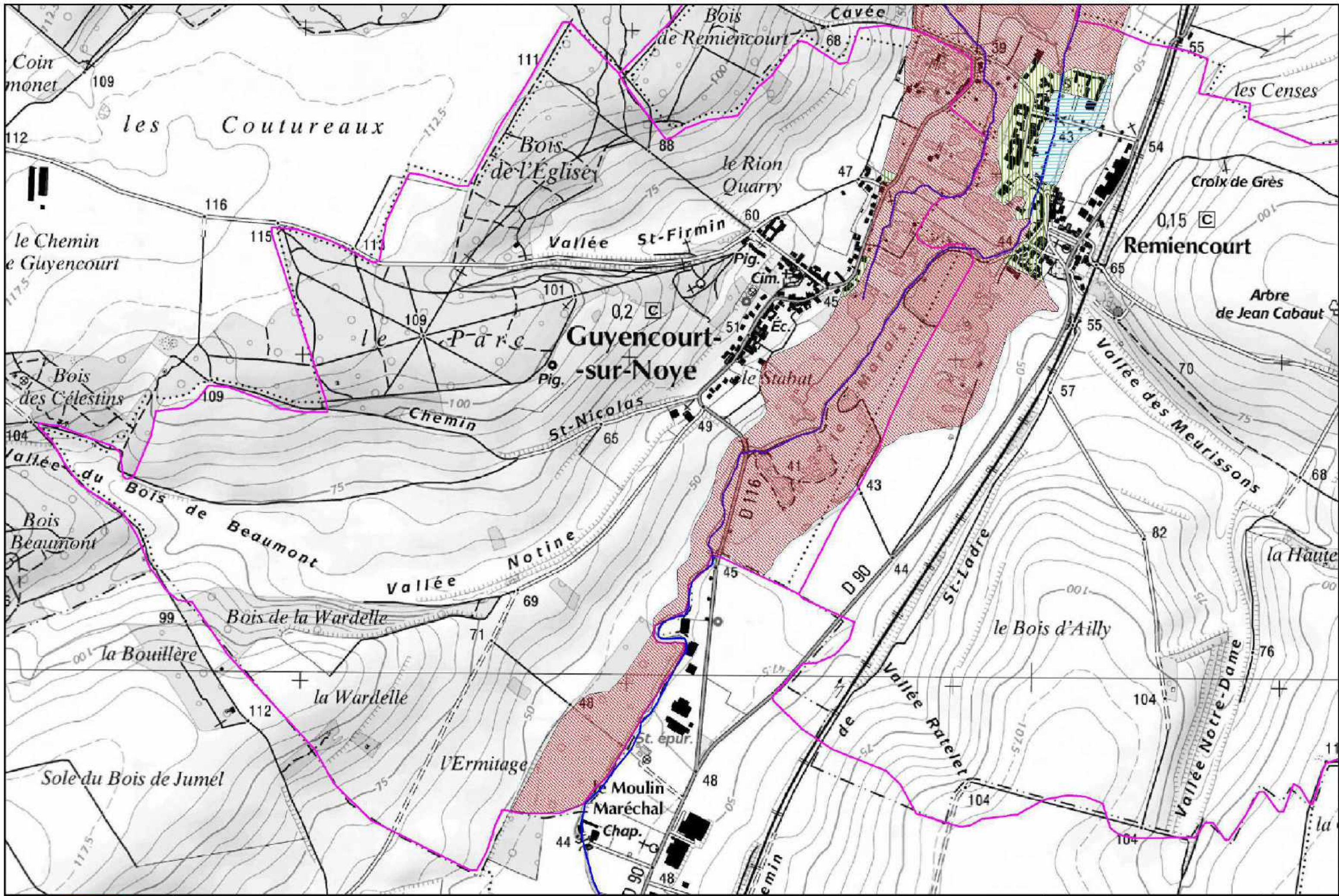


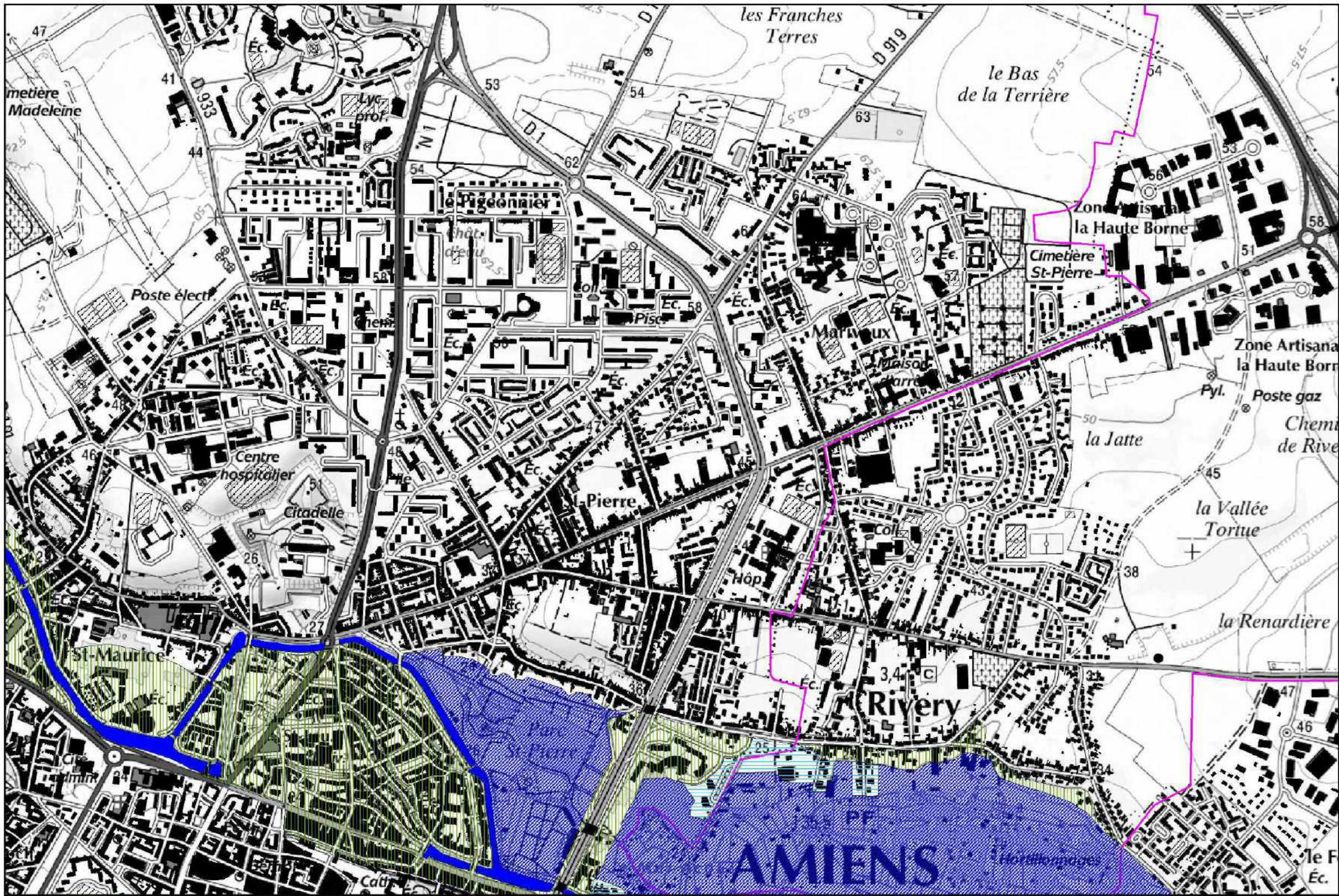


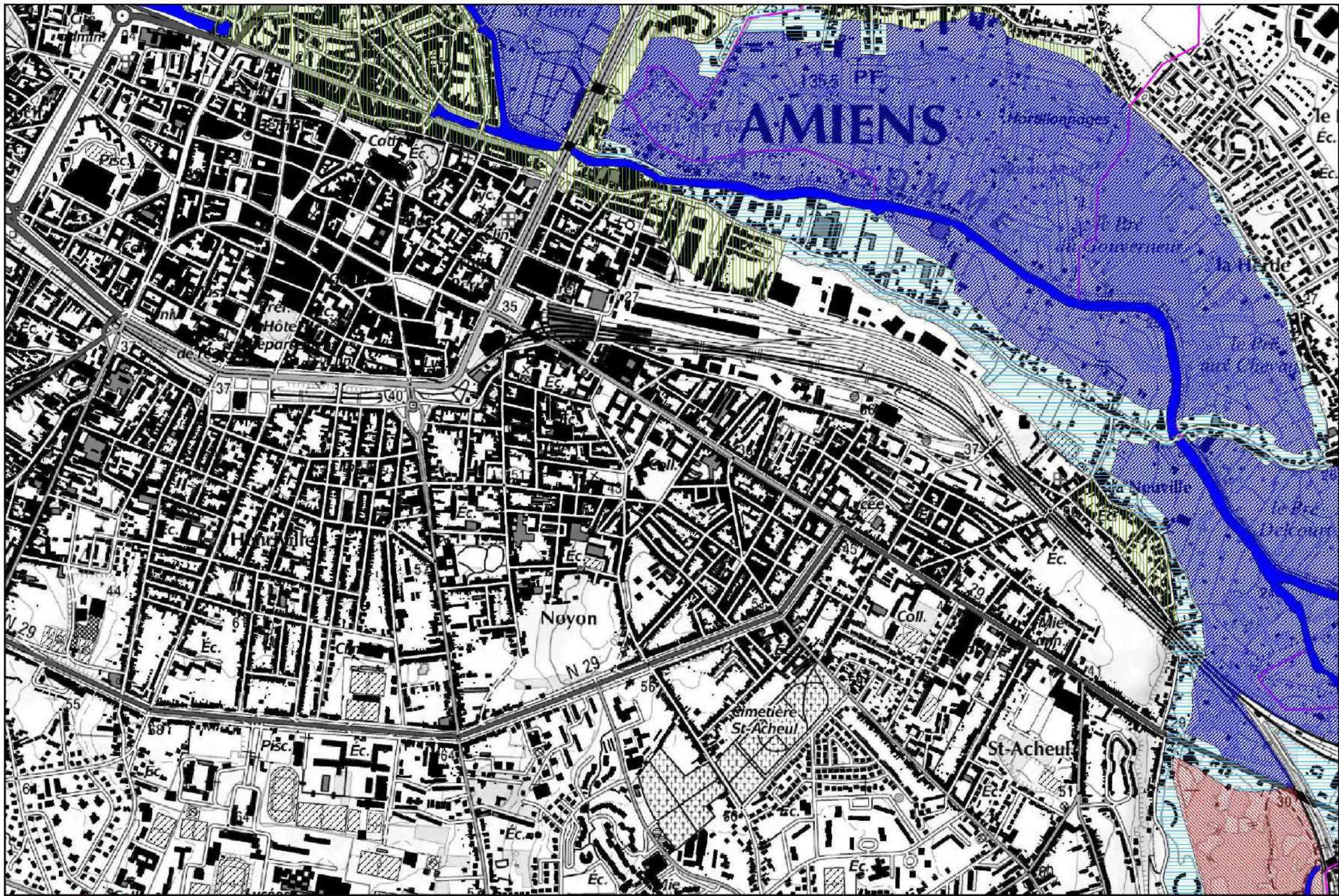












1355 P.F.
AMIENS

Horsillonages

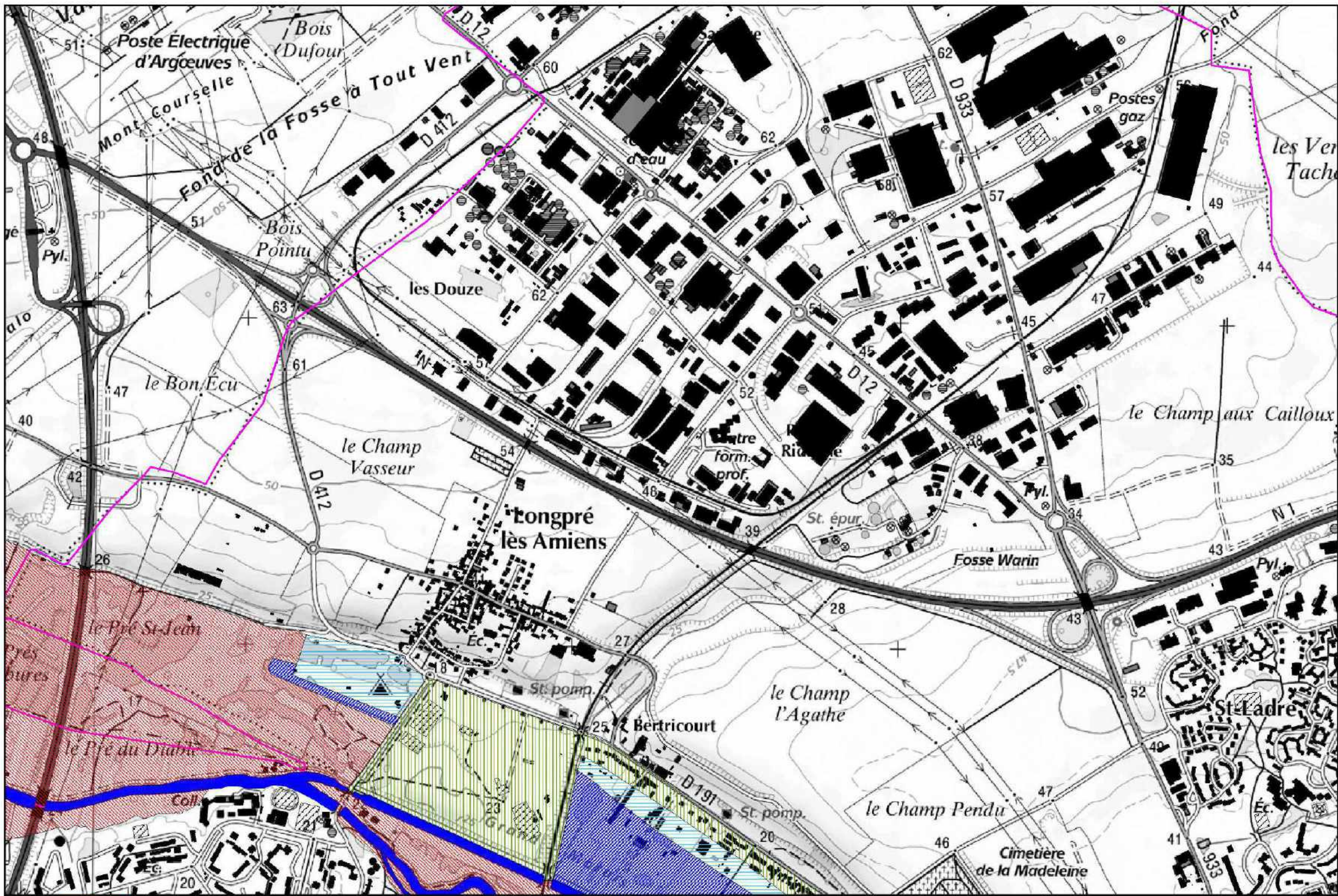
Bois de la Couronne

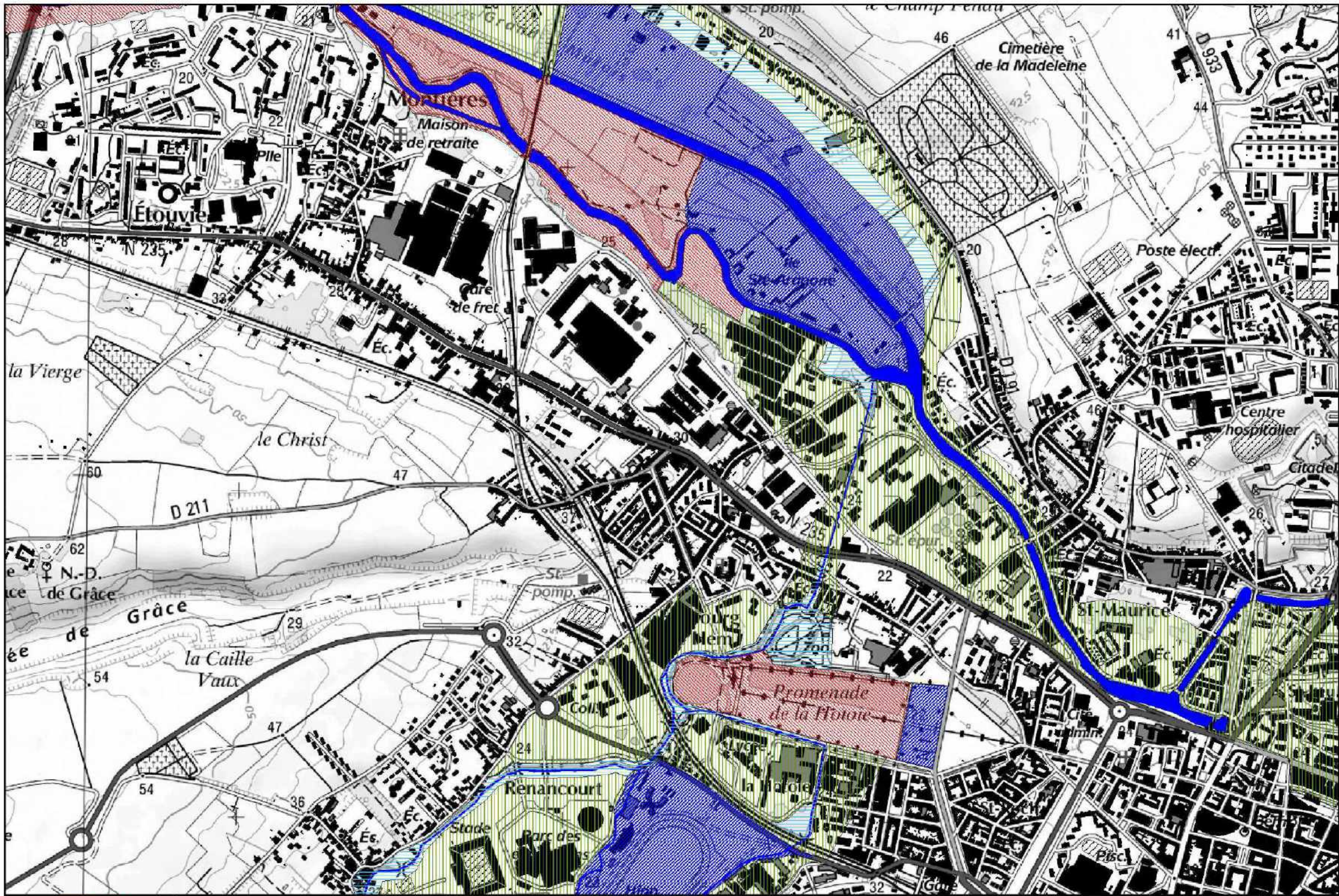
St-Acheul

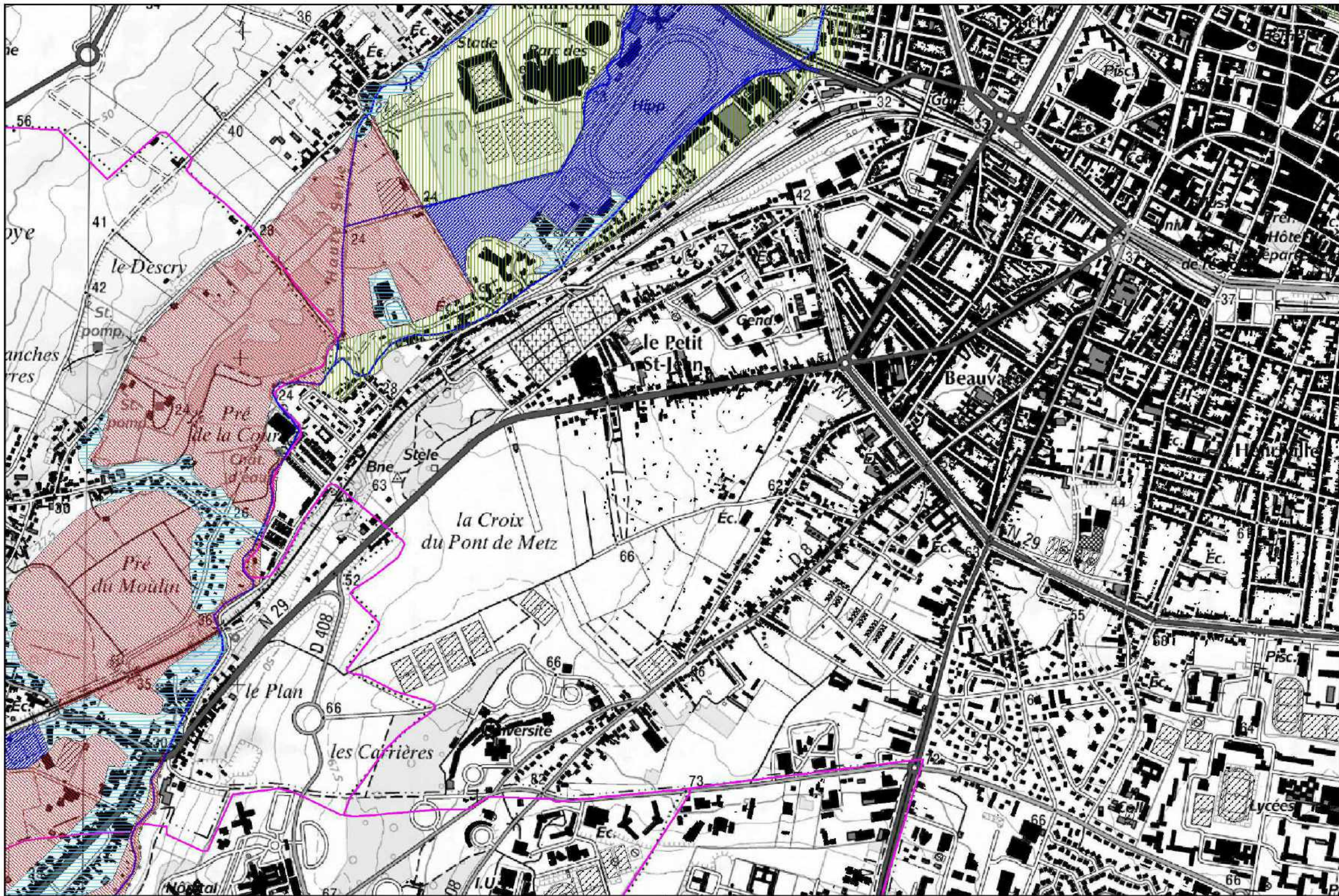
Noyon

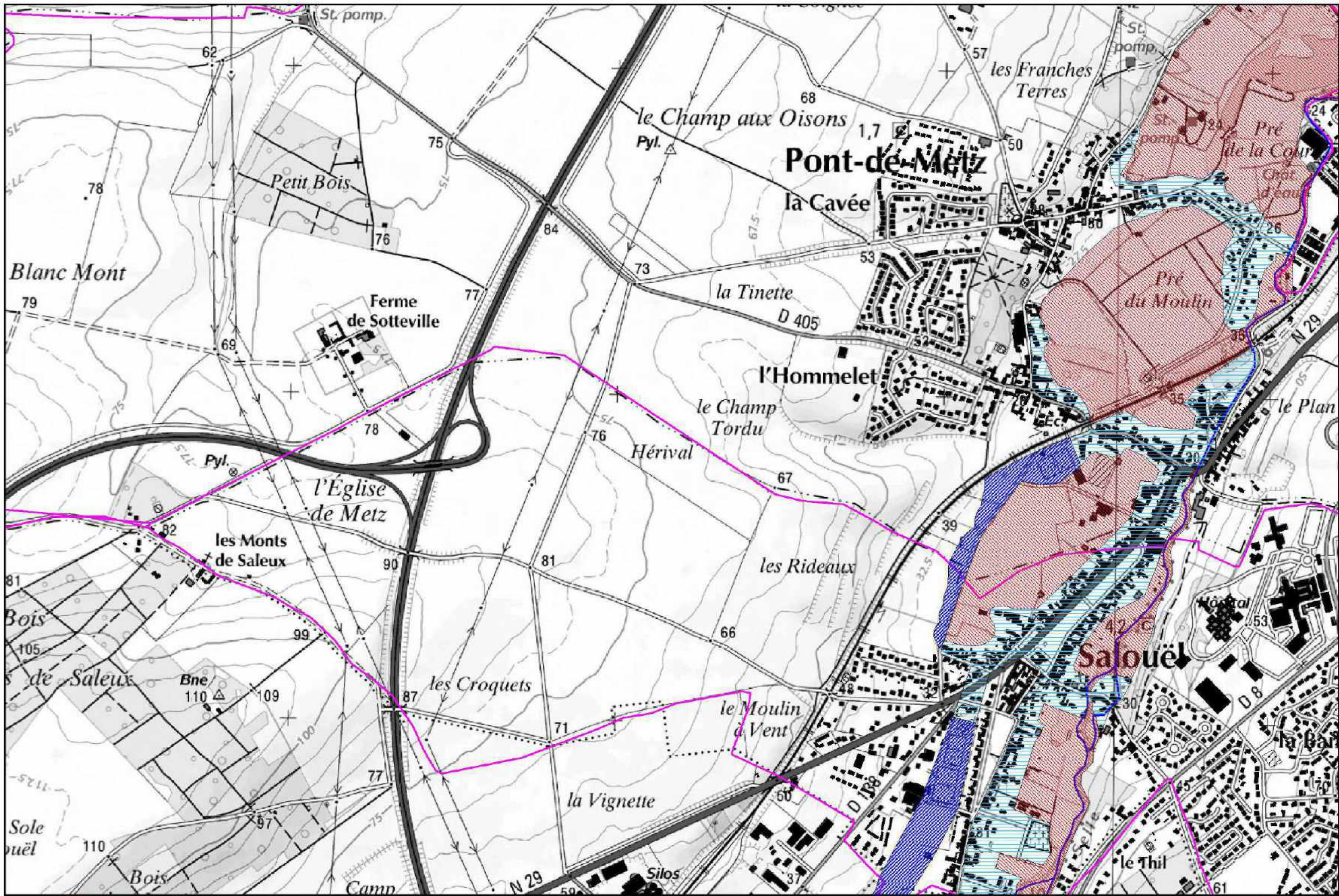
Cimetière
St-Acheul

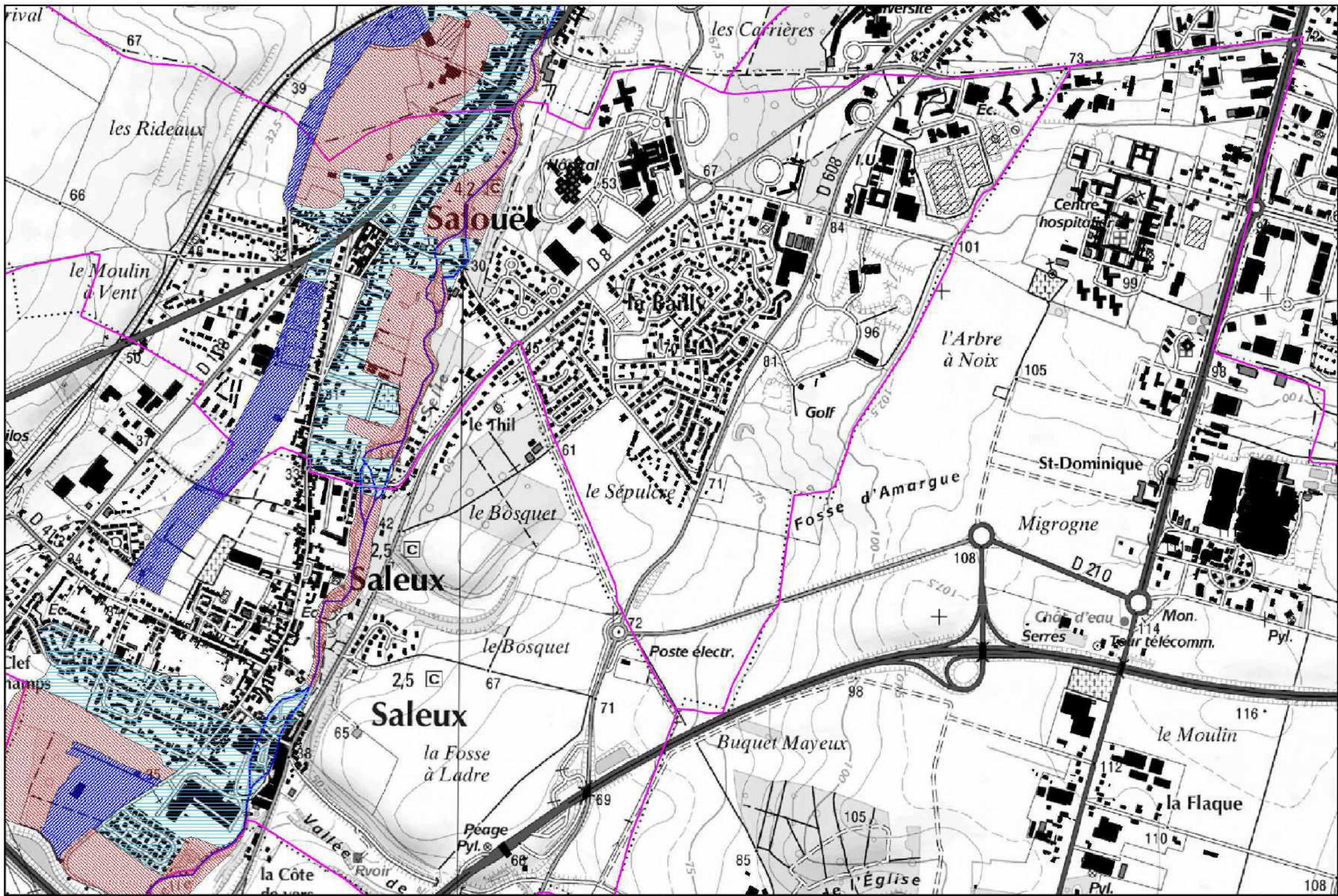
St-Acheul











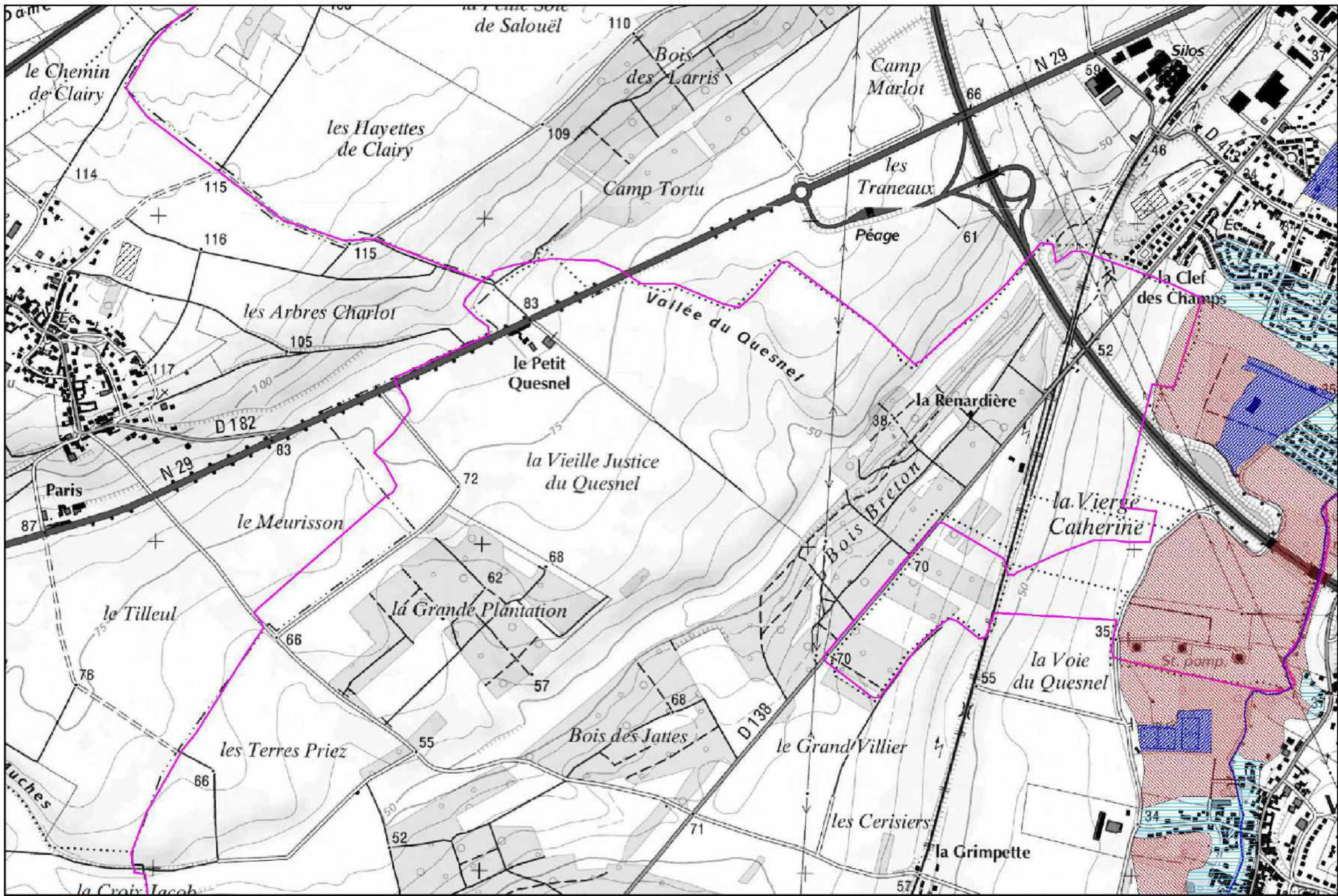
Plan de Prévention des Risques d'Inondation
de la Vallée de la Somme et de ses affluents

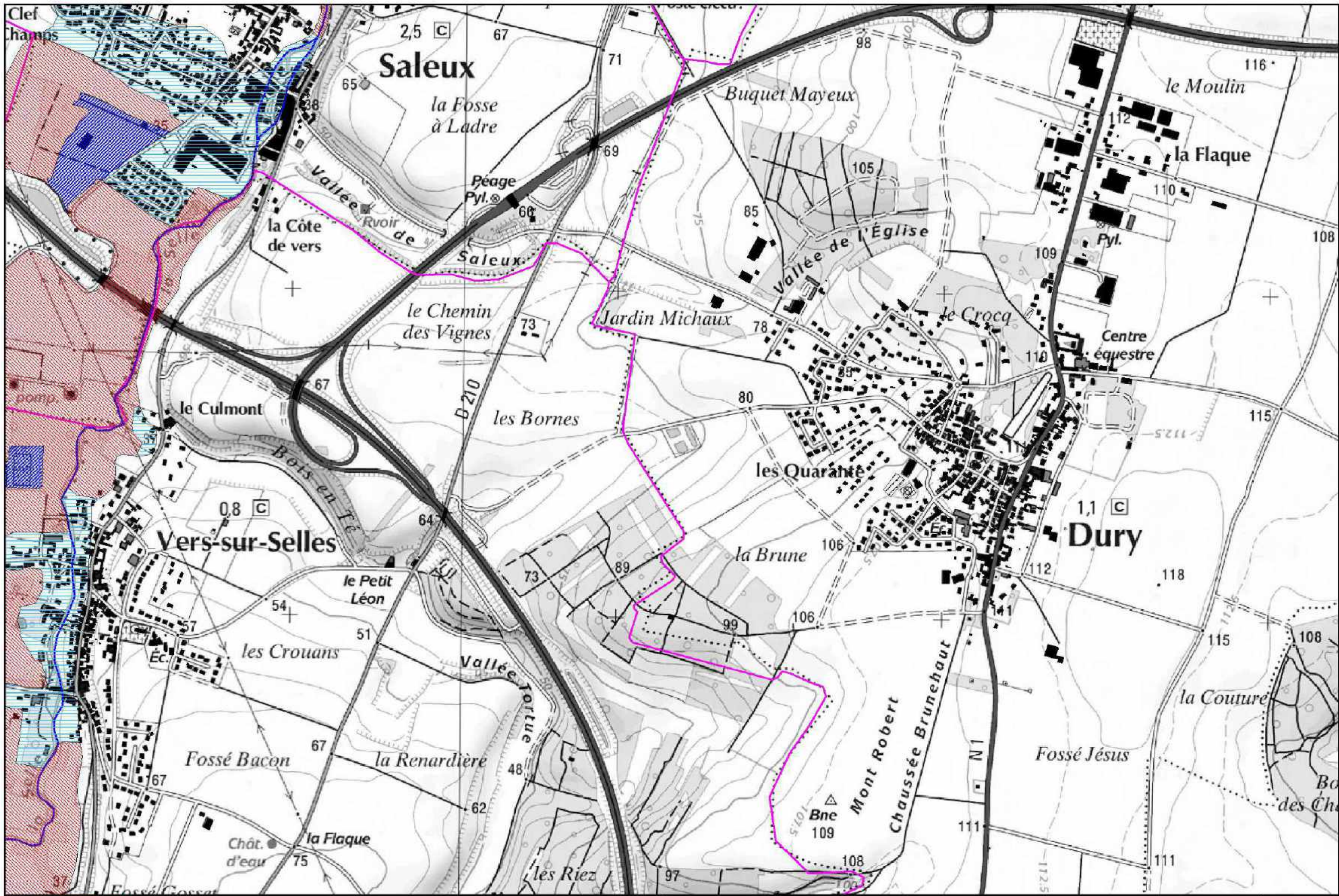
Cartographie du zonage réglementaire

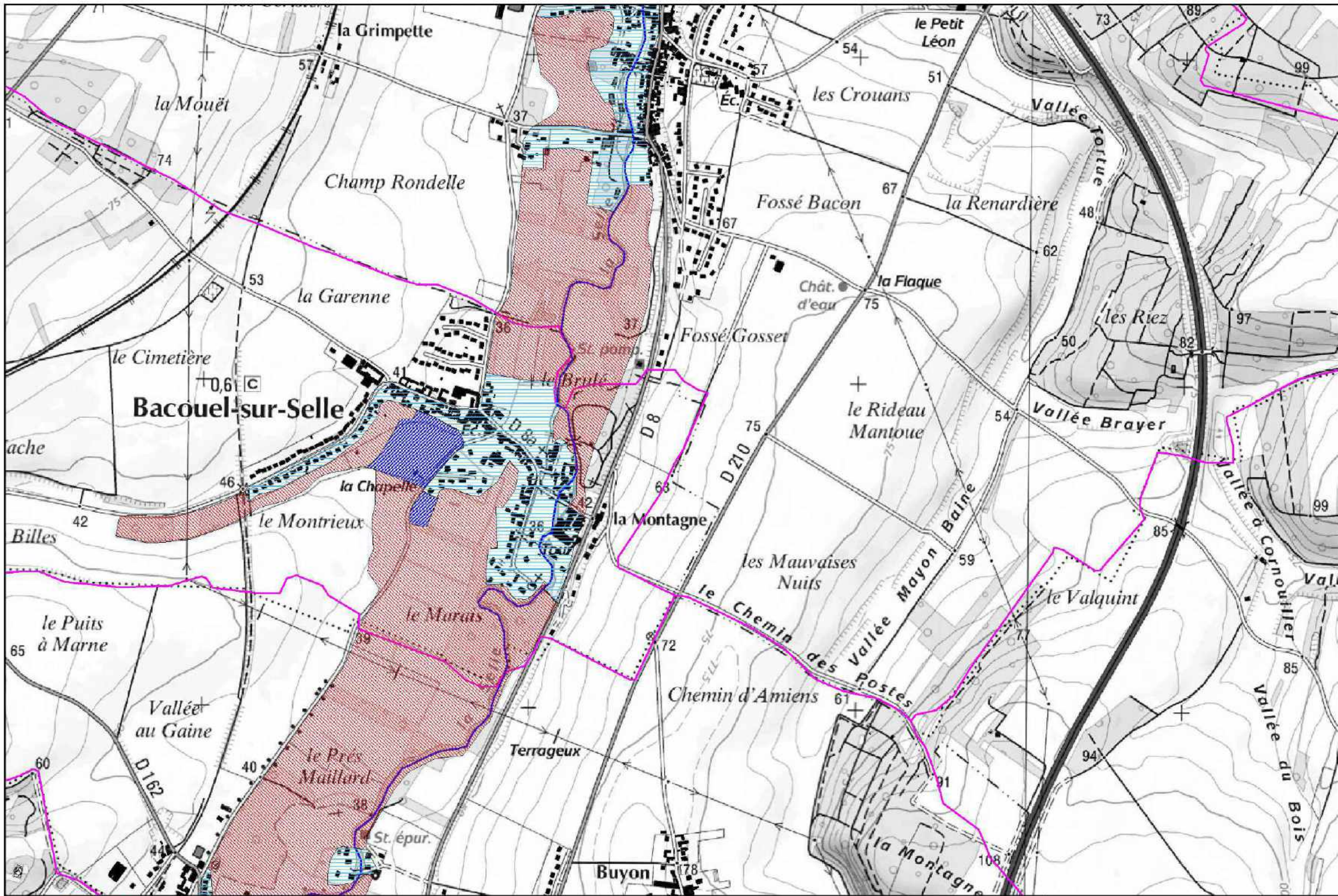
Echelle: 1/10 000

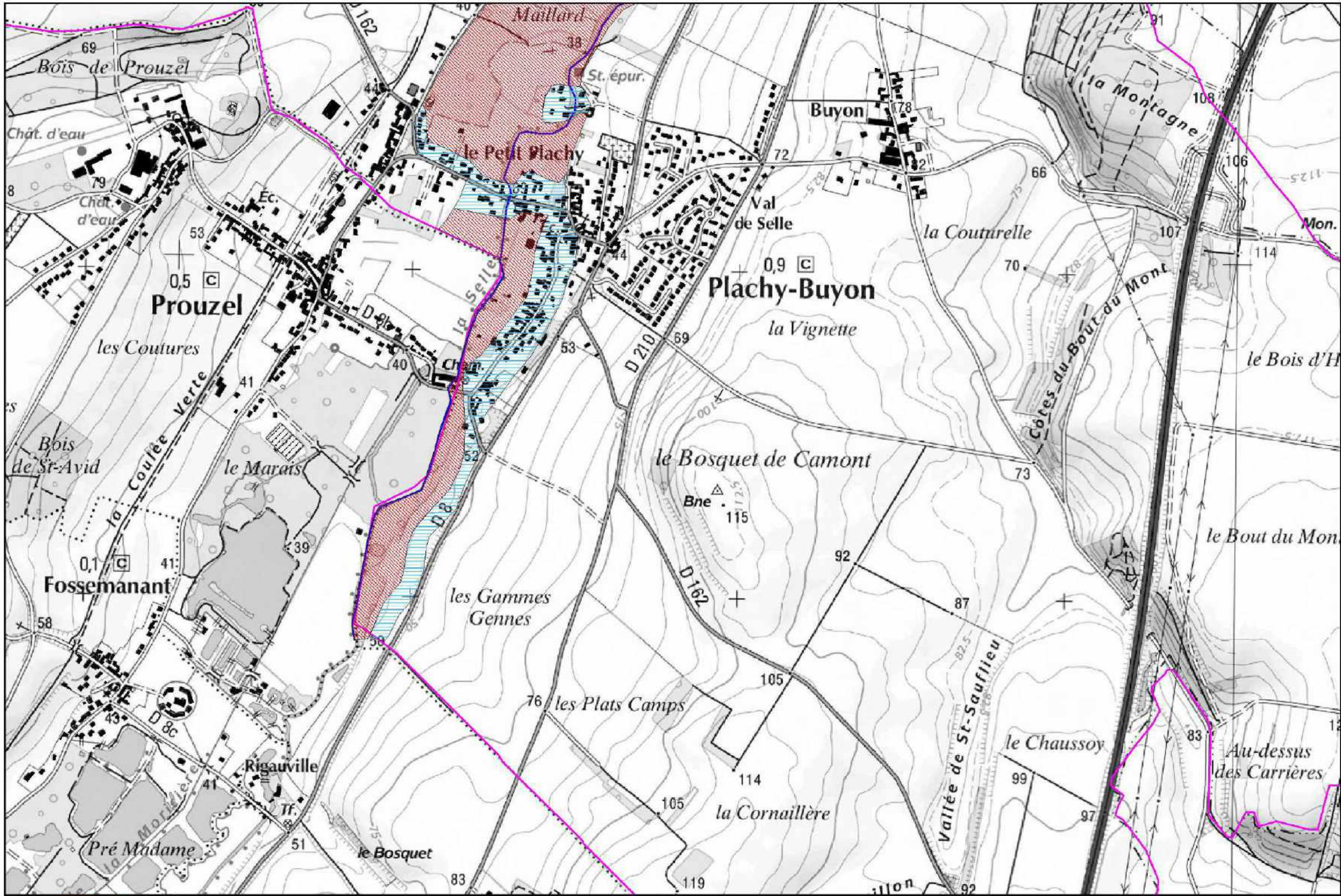


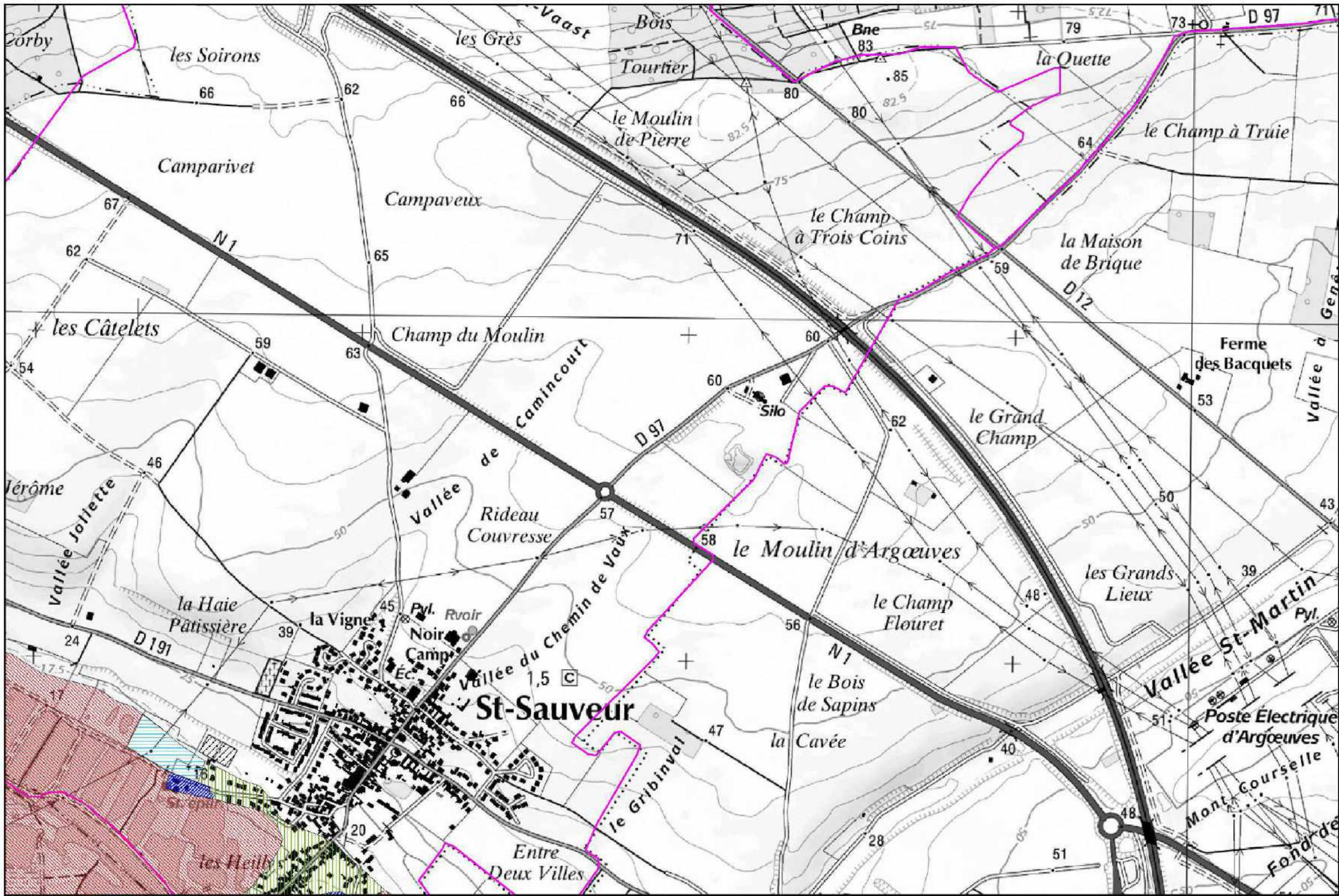
63

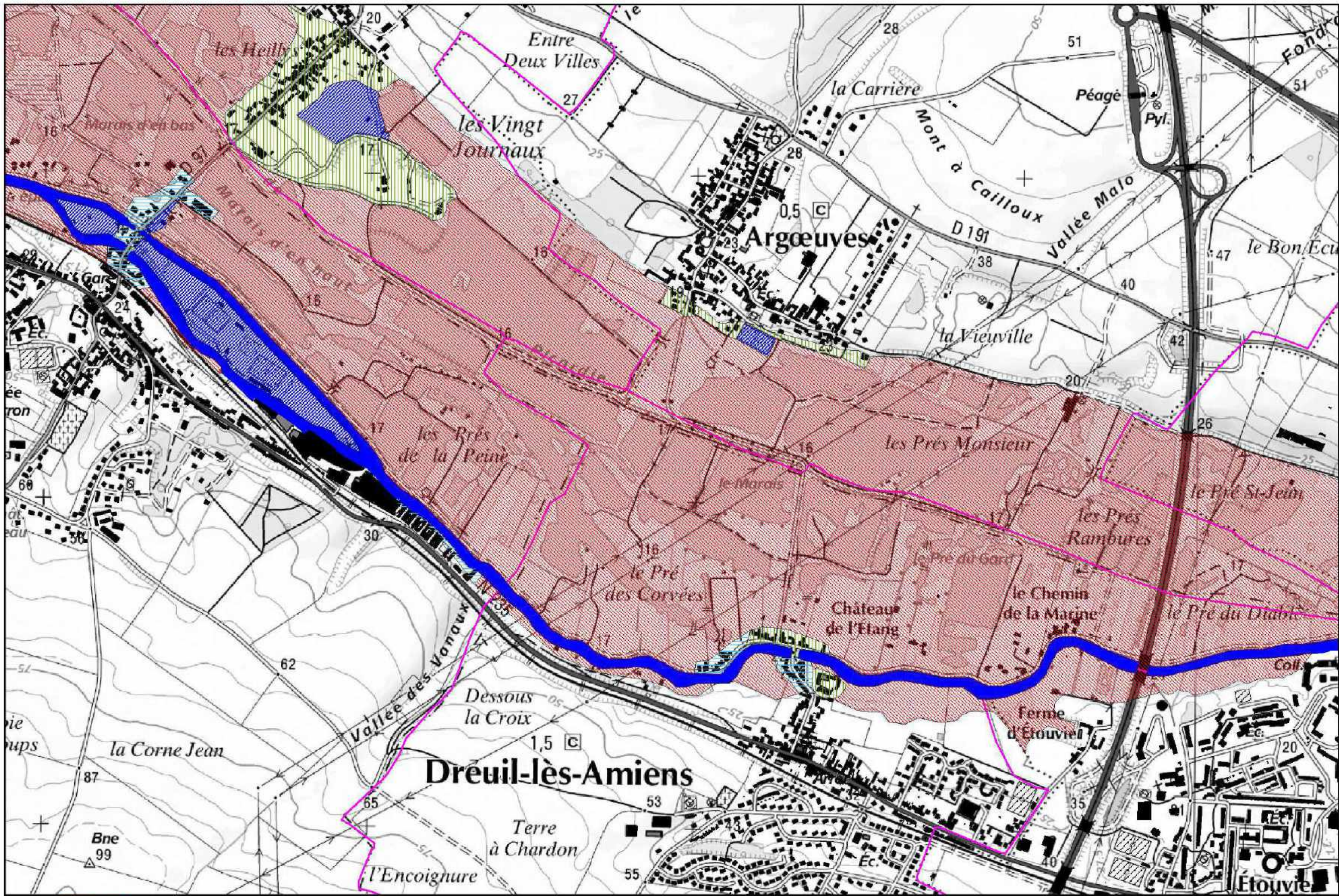


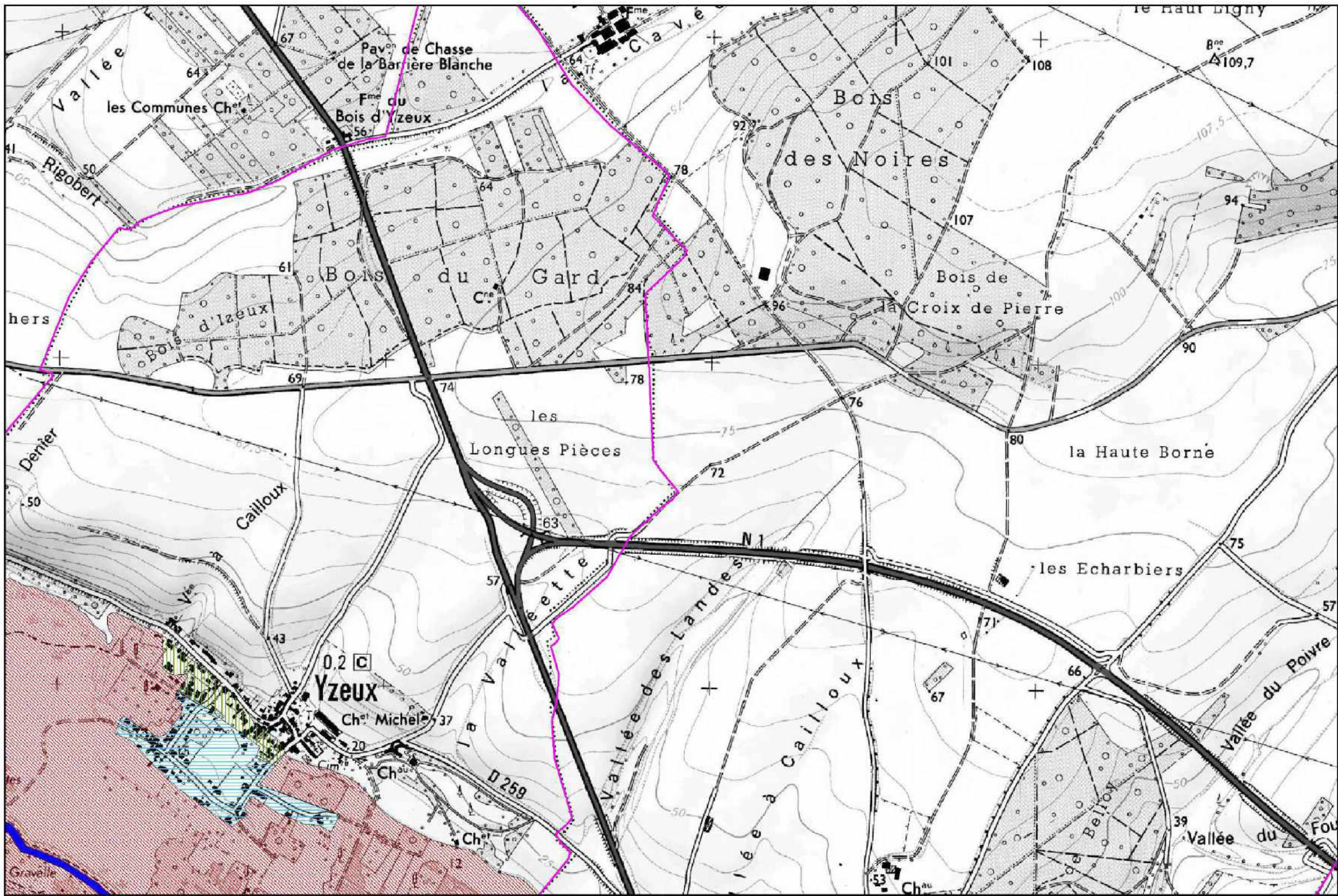


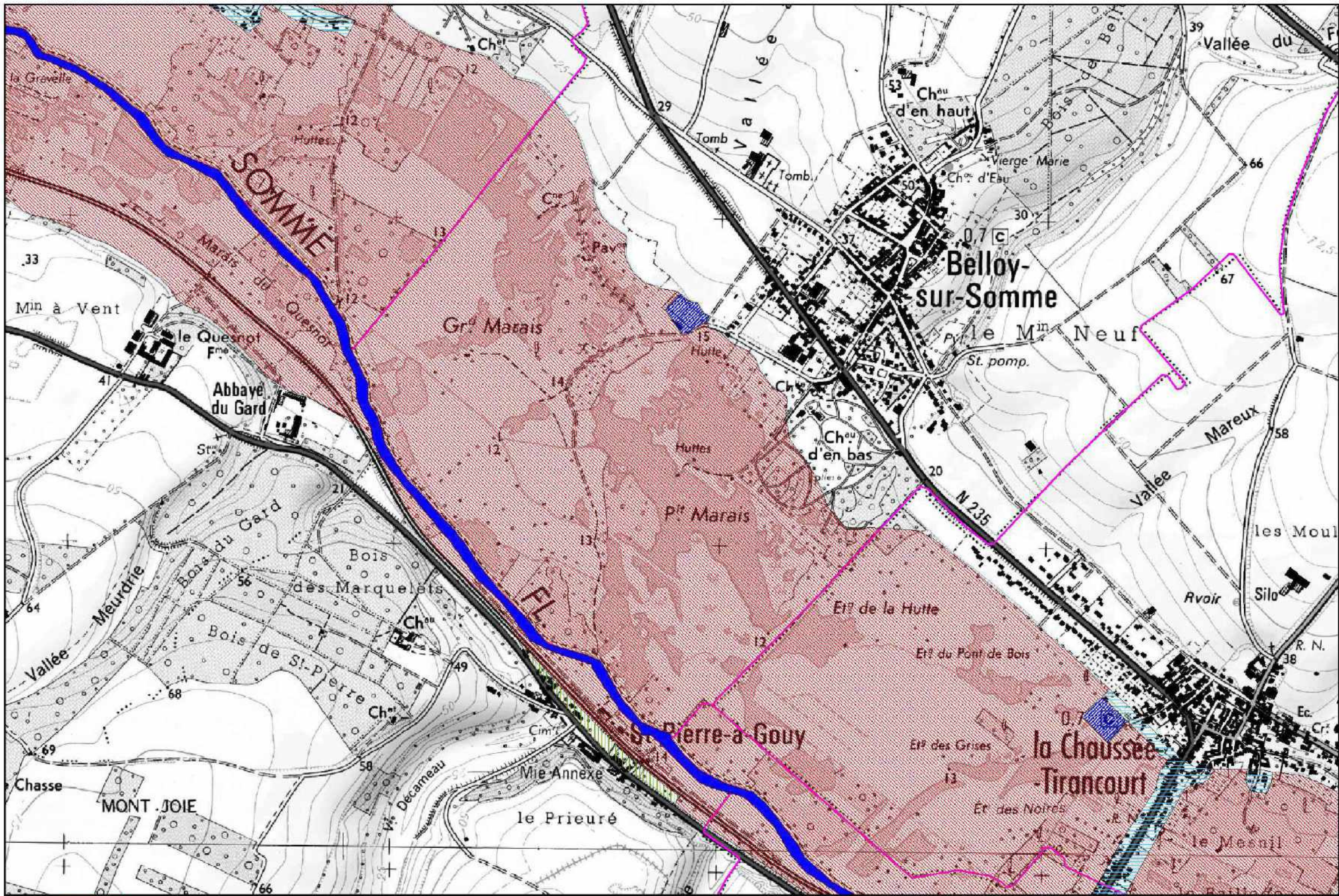


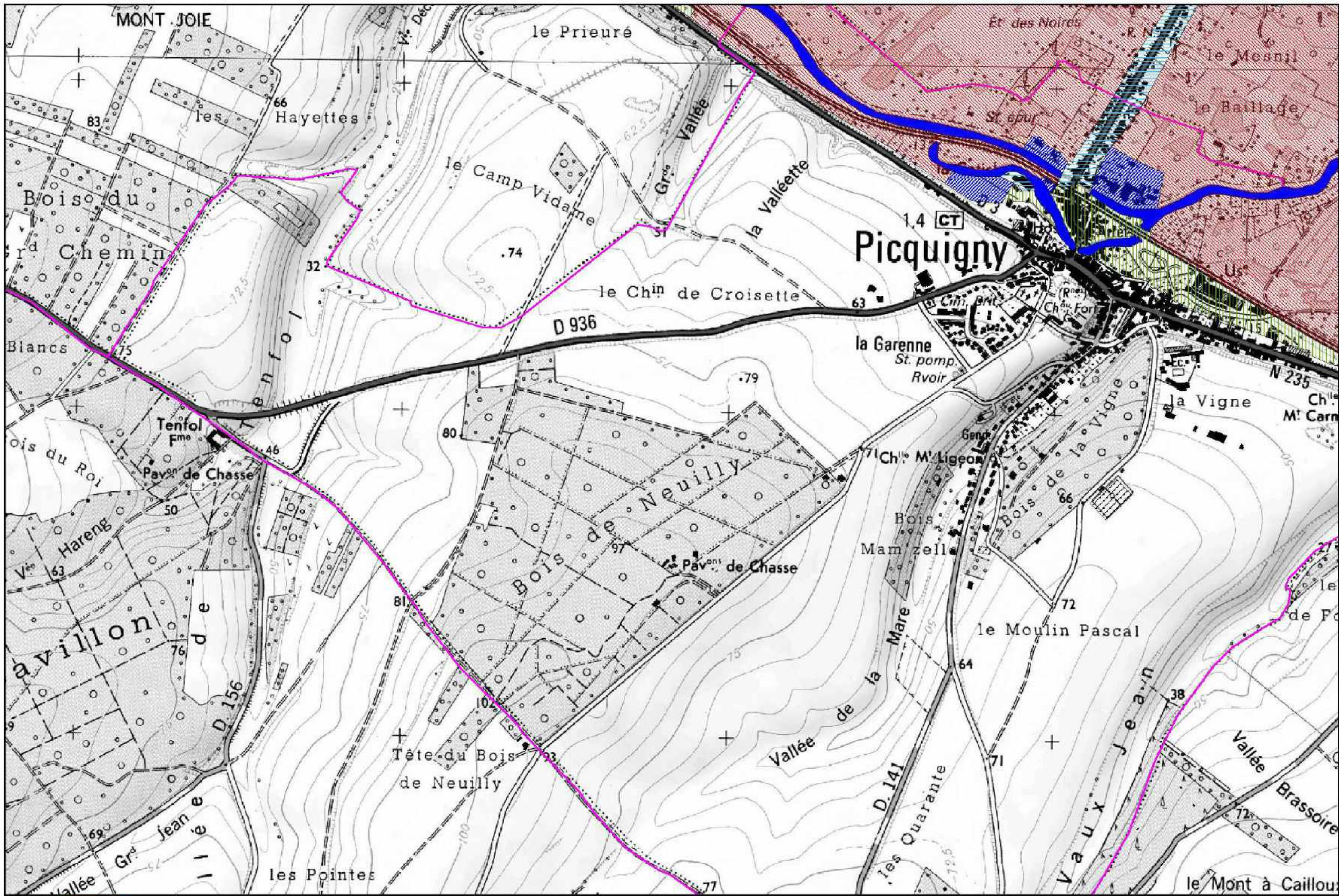












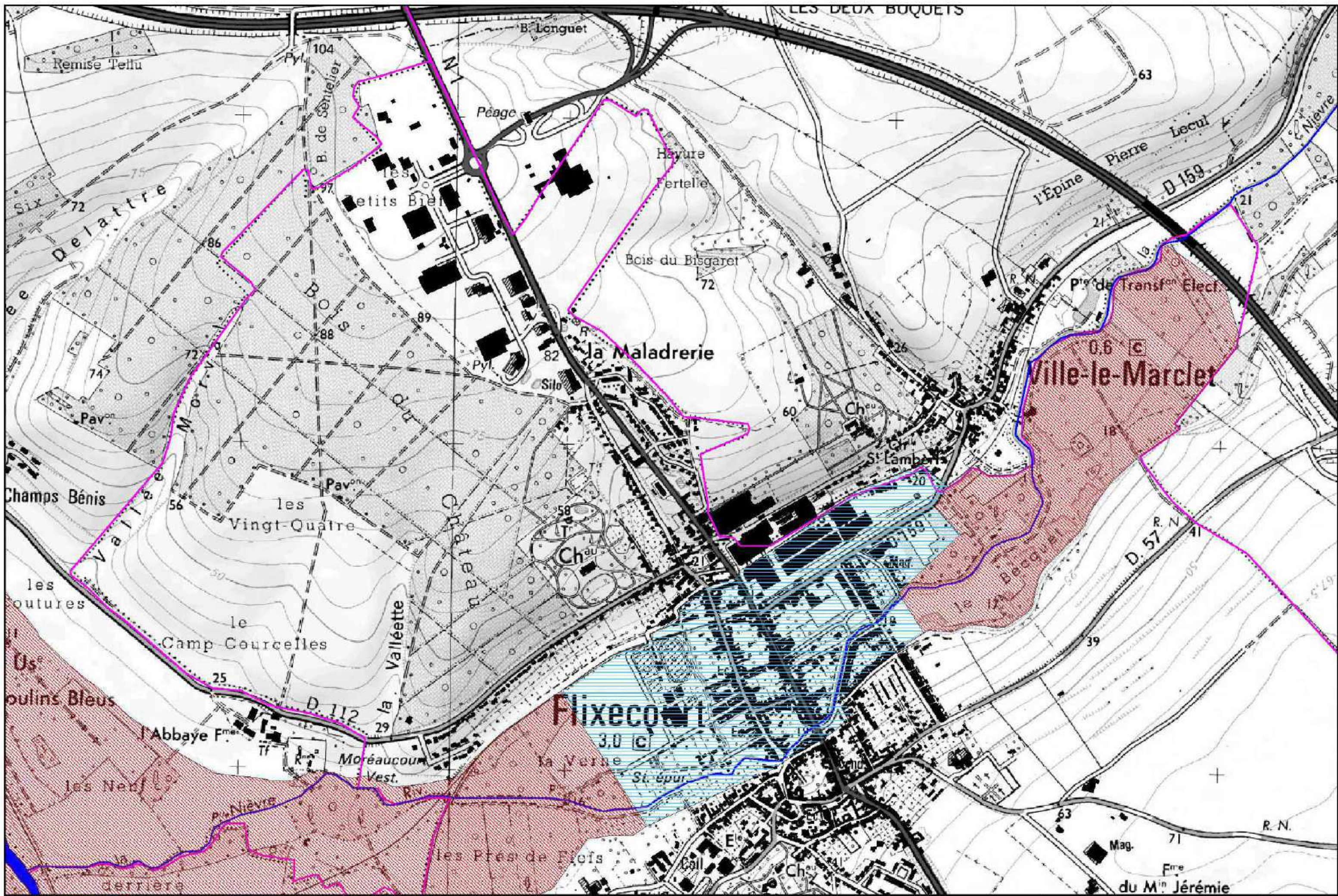
Plan de Prévention des Risques d'Inondation
de la Vallée de la Somme et de ses affluents

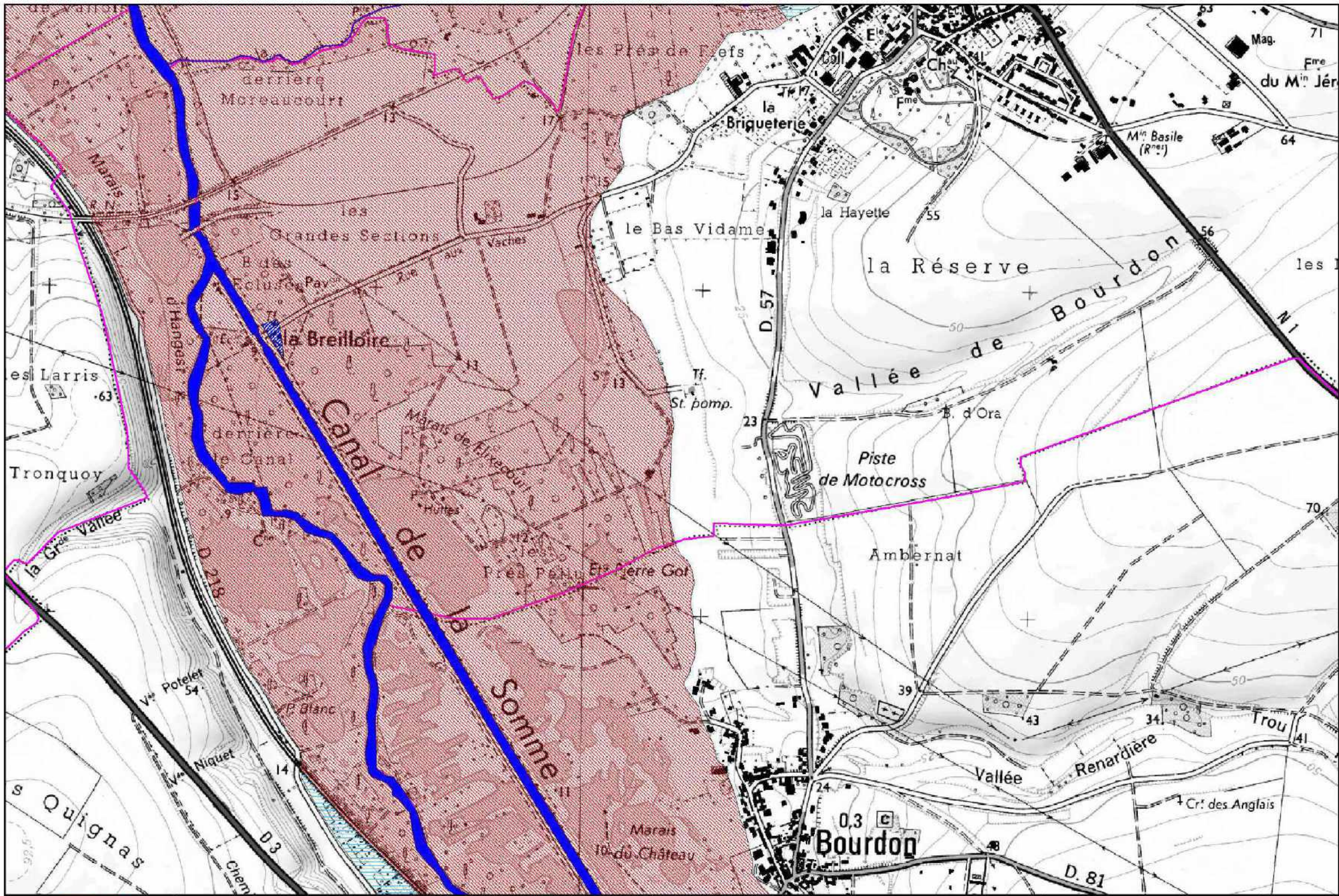
Cartographie du zonage réglementaire

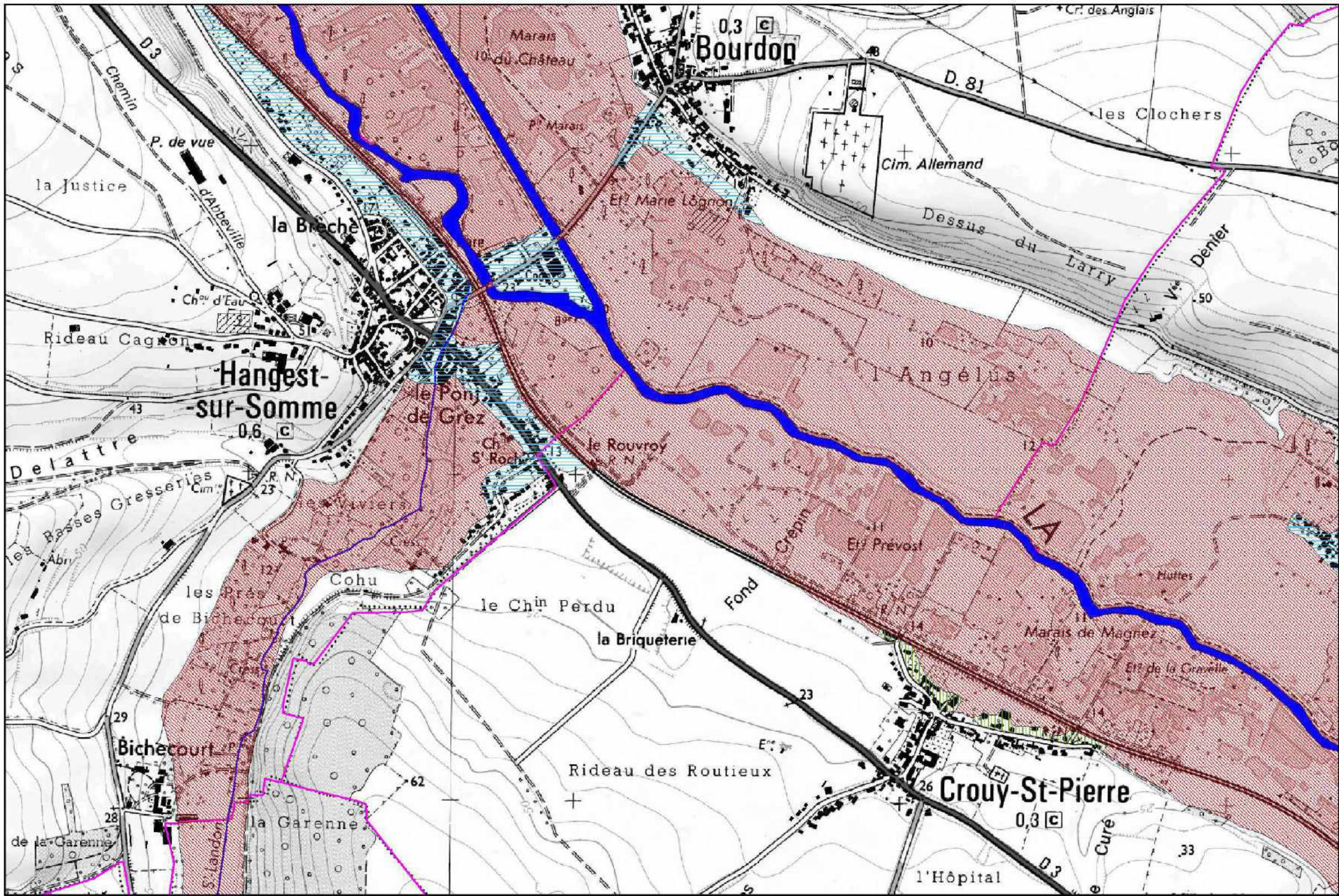
Echelle: 1/10 000

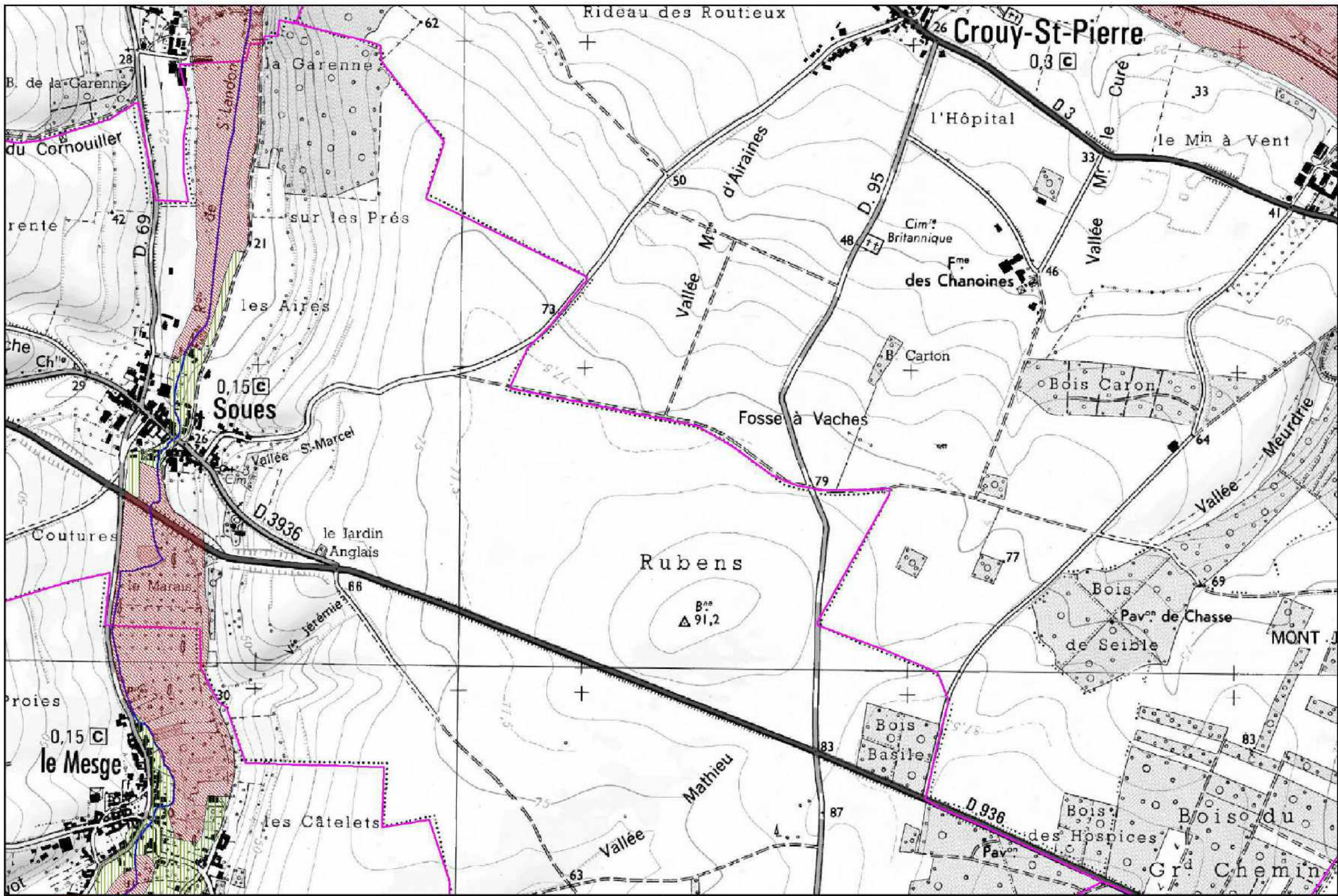


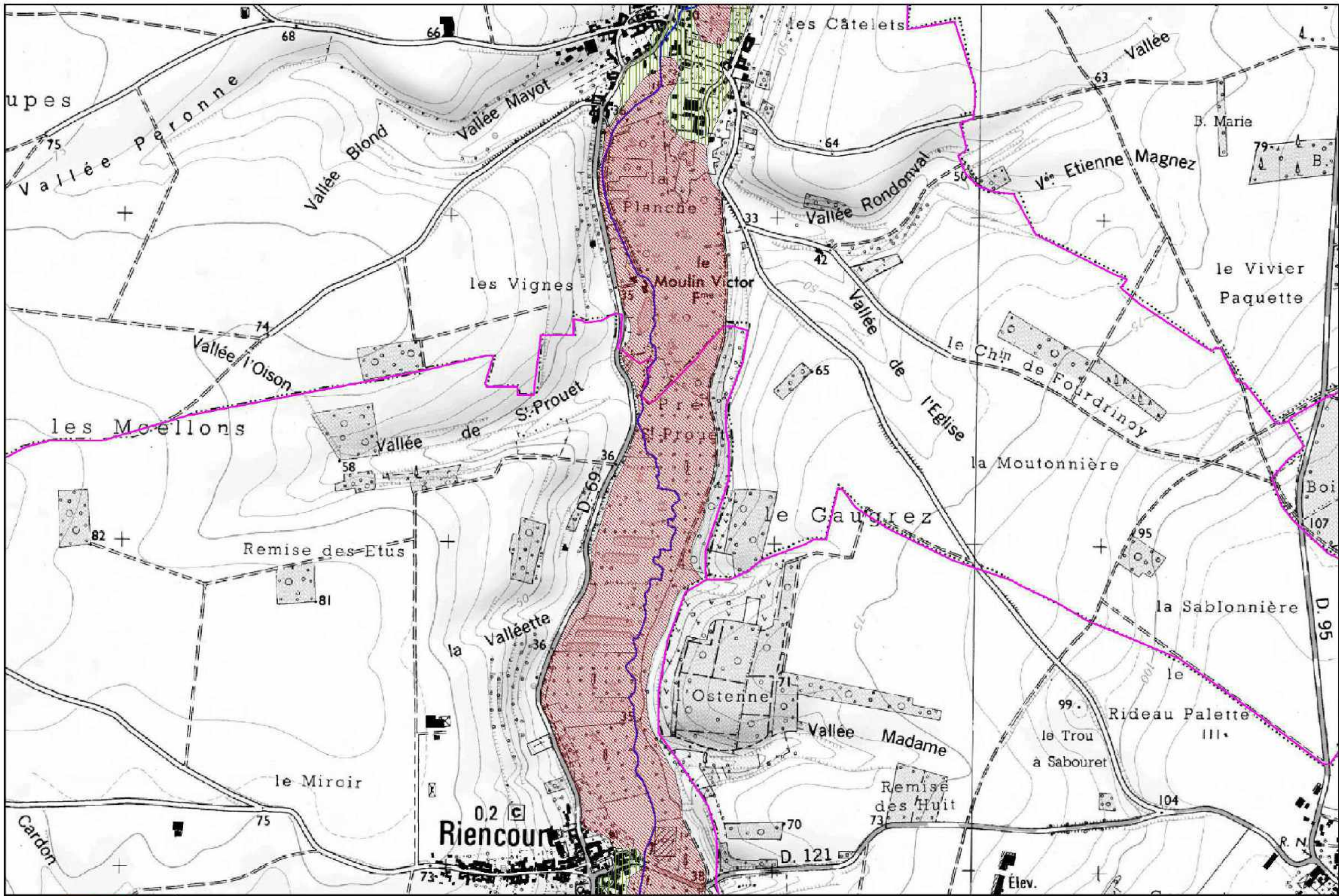
74

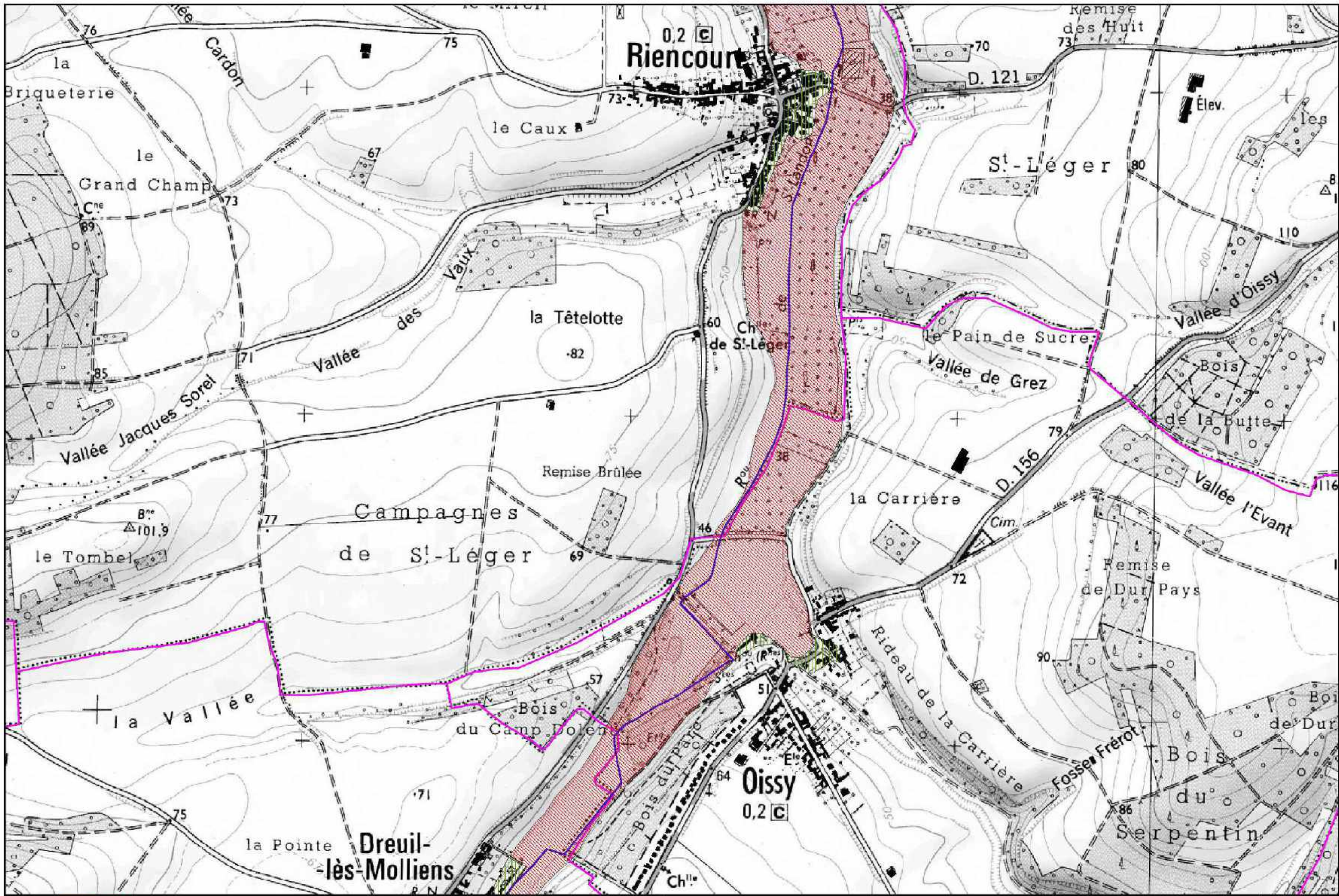


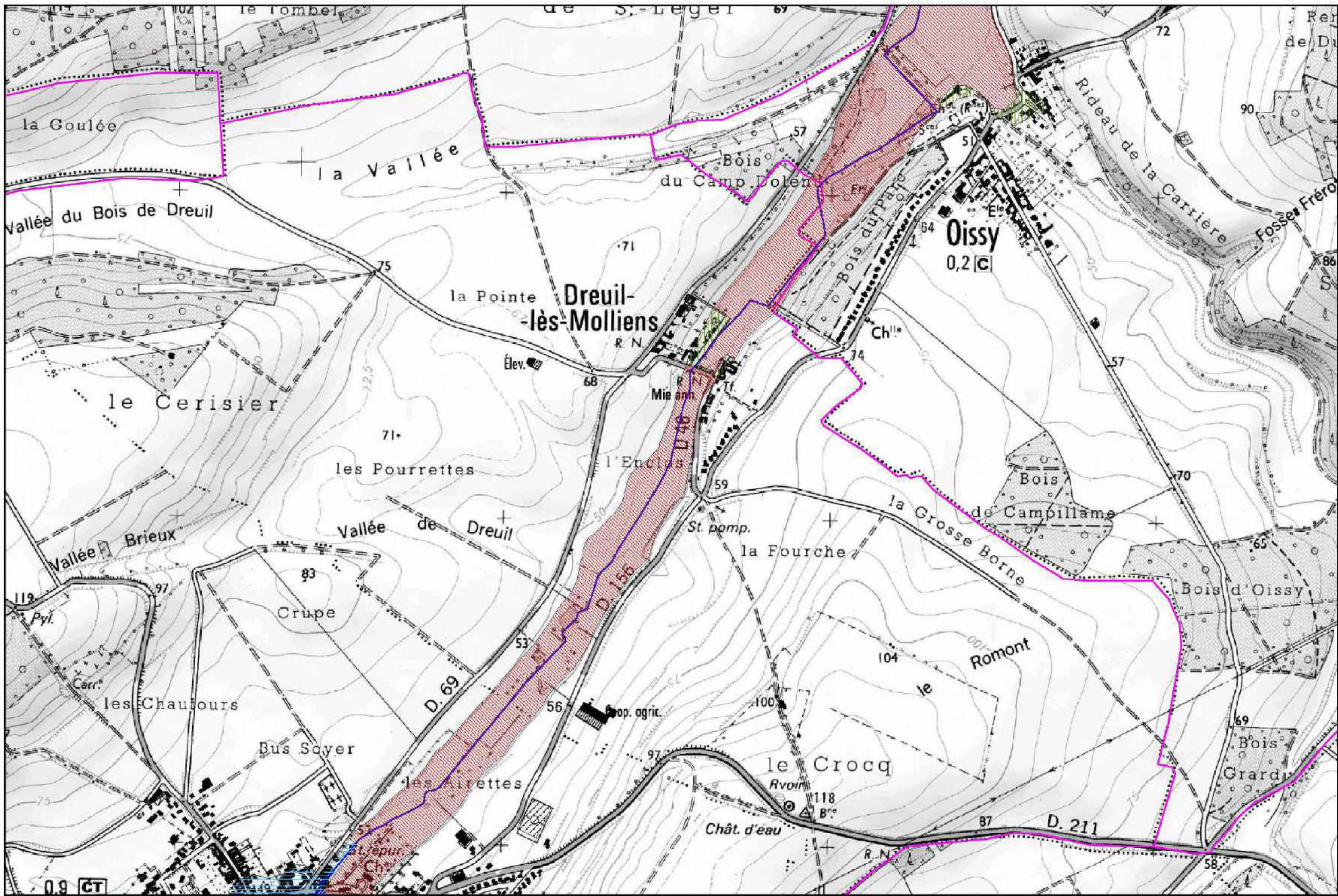


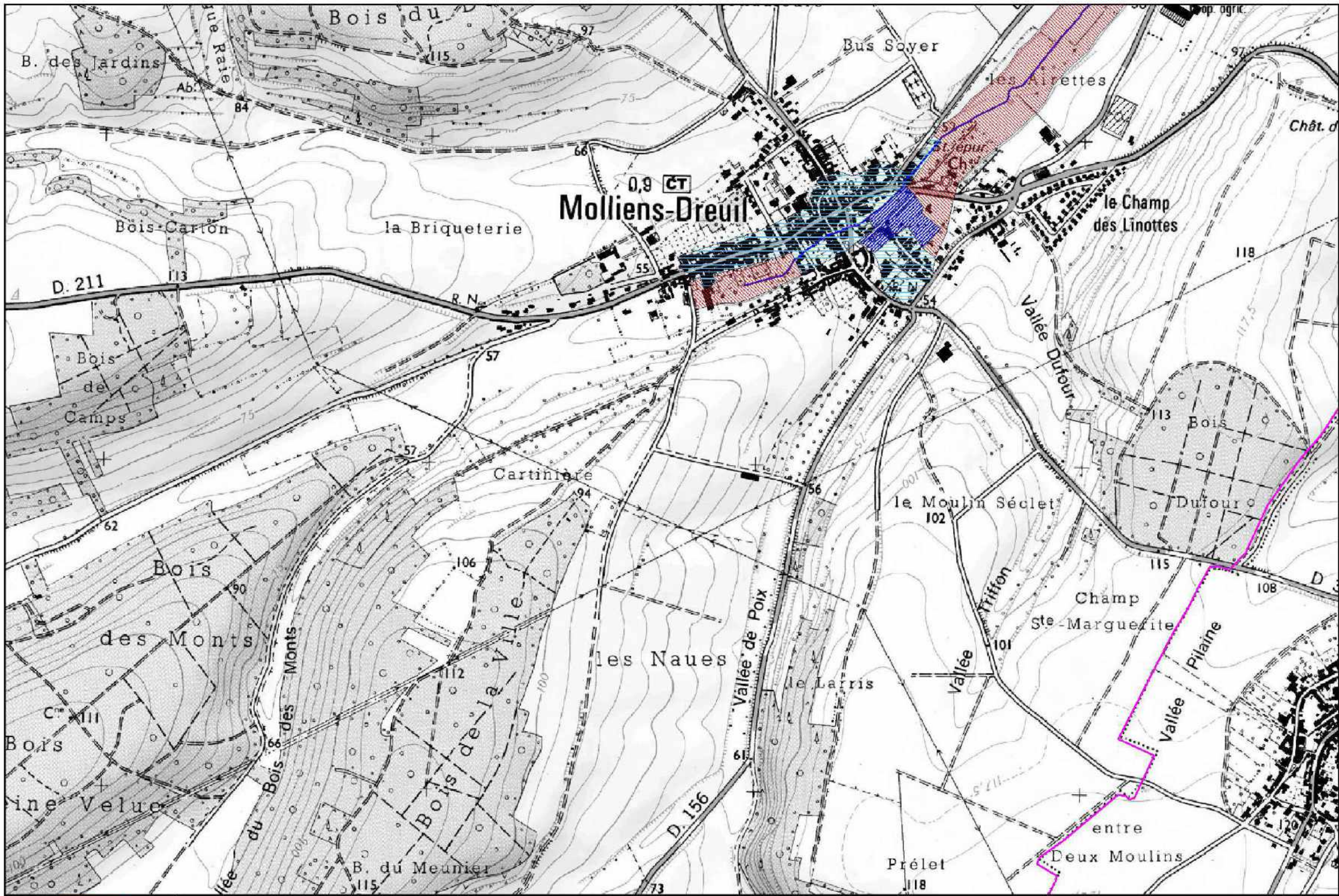


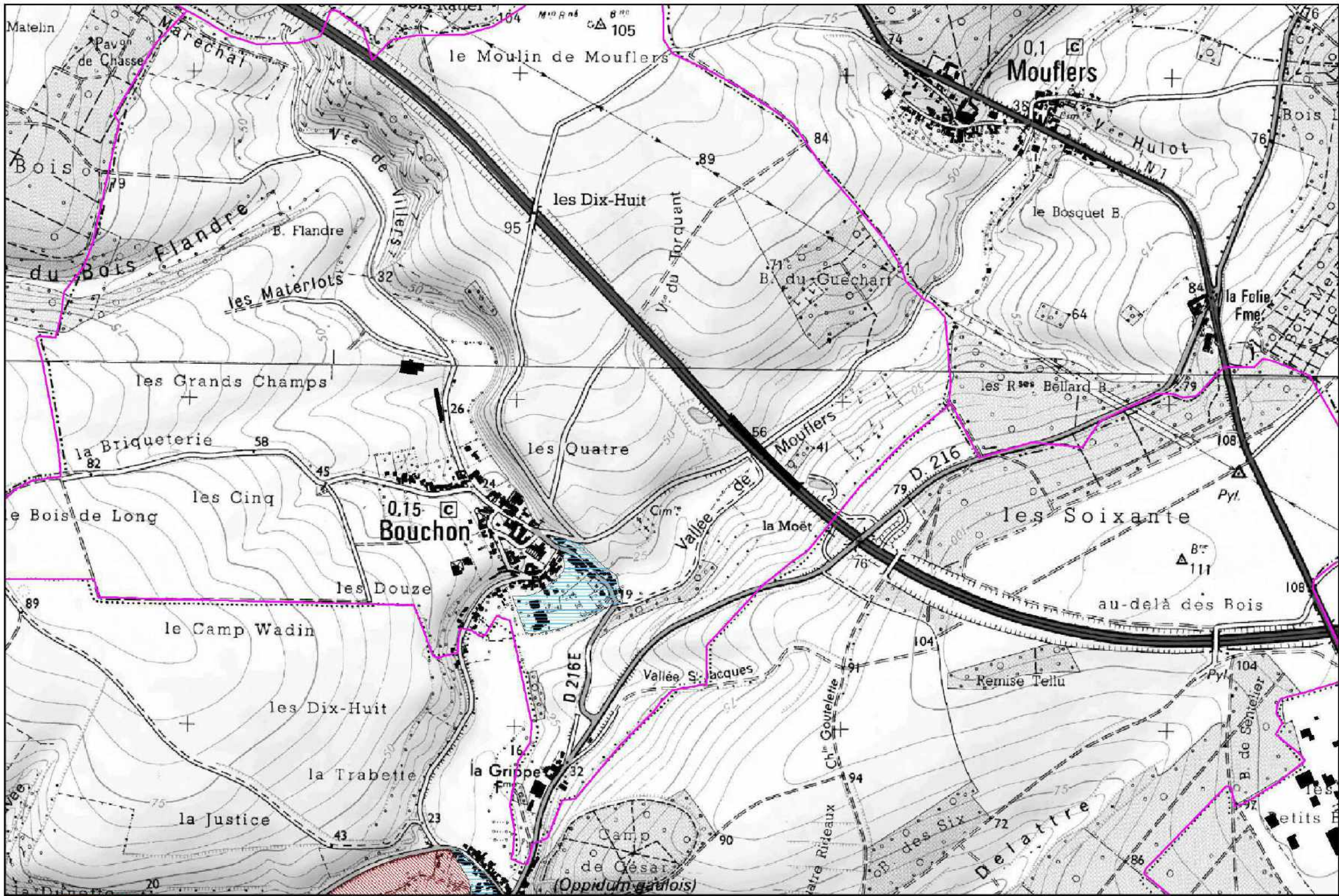


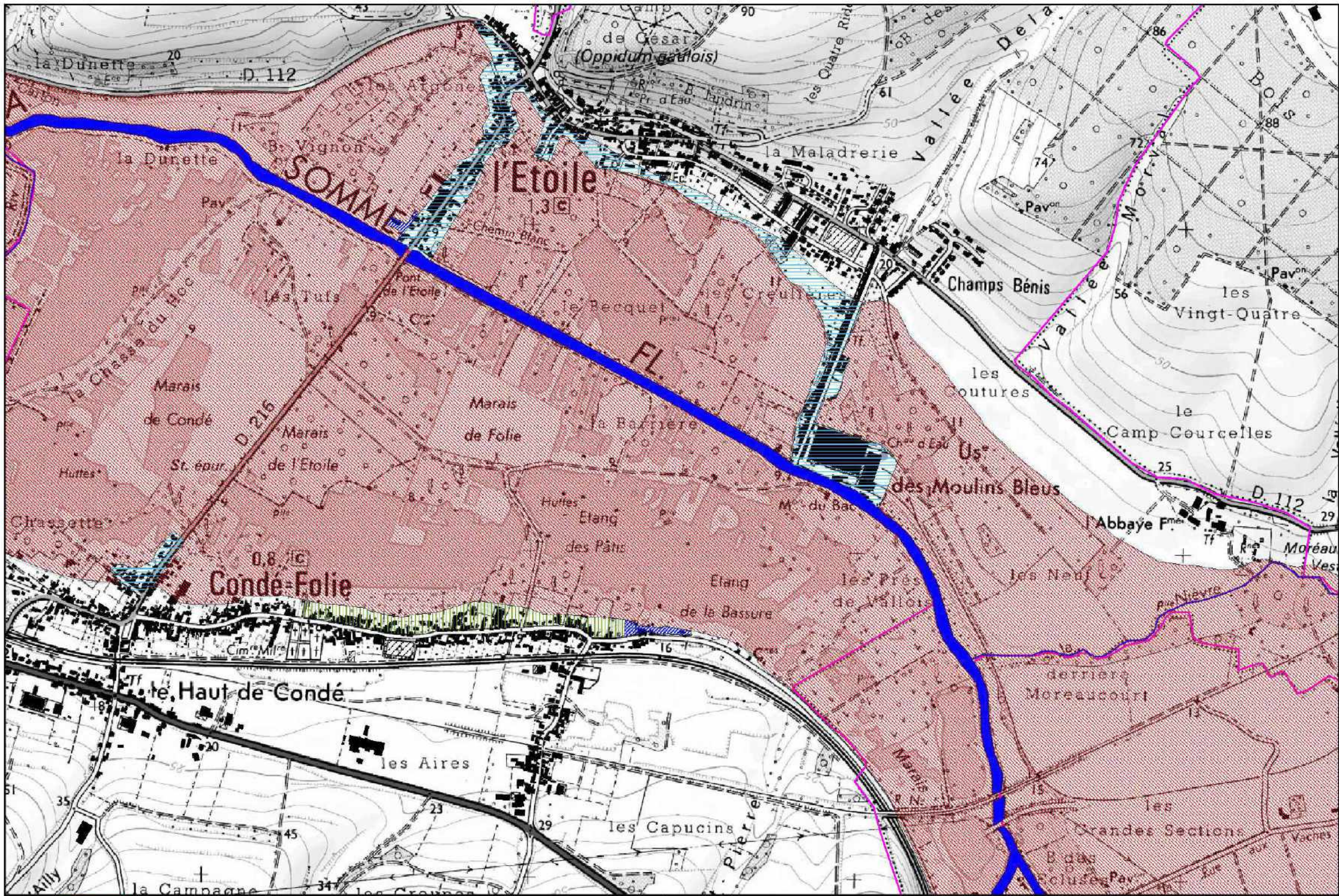


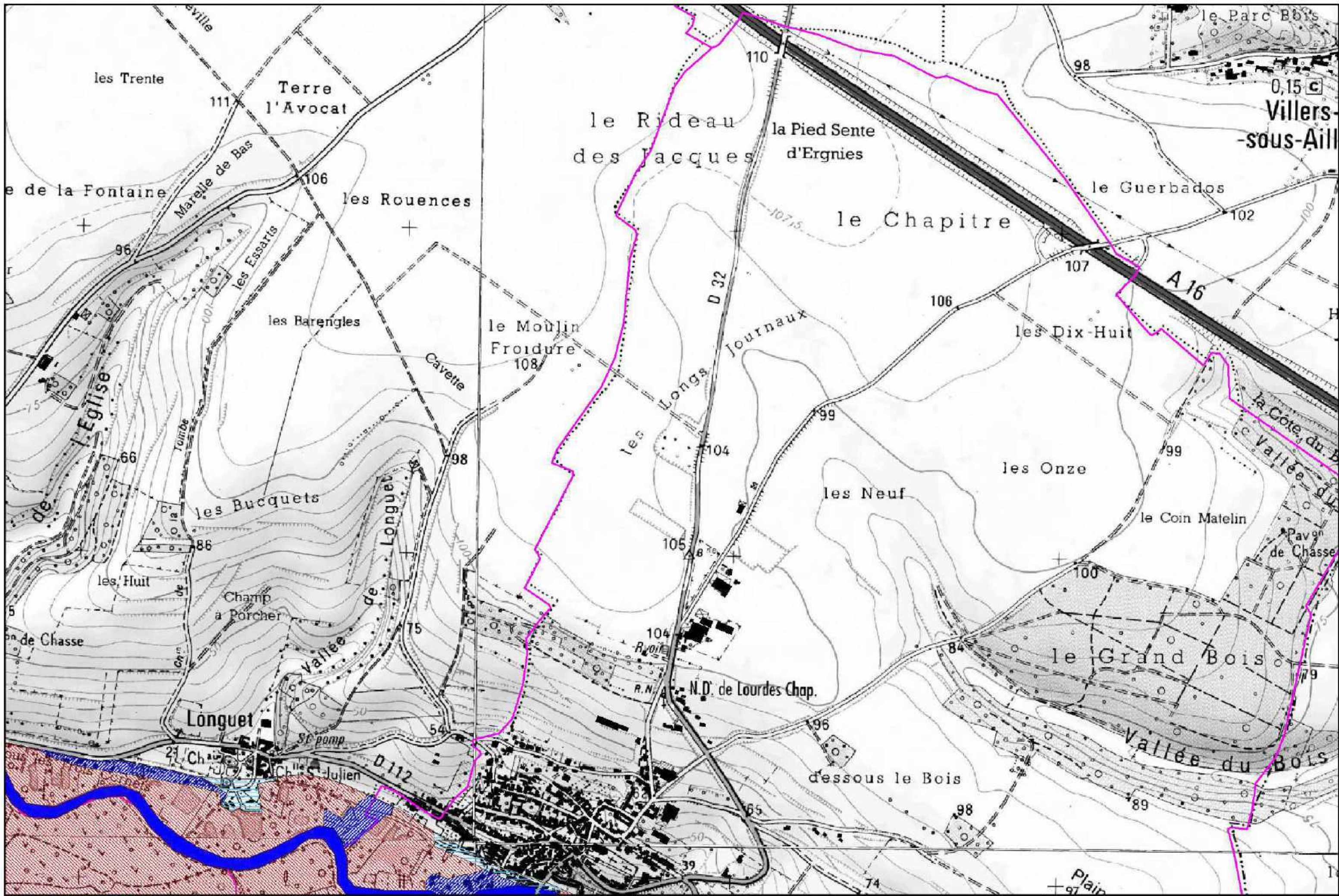


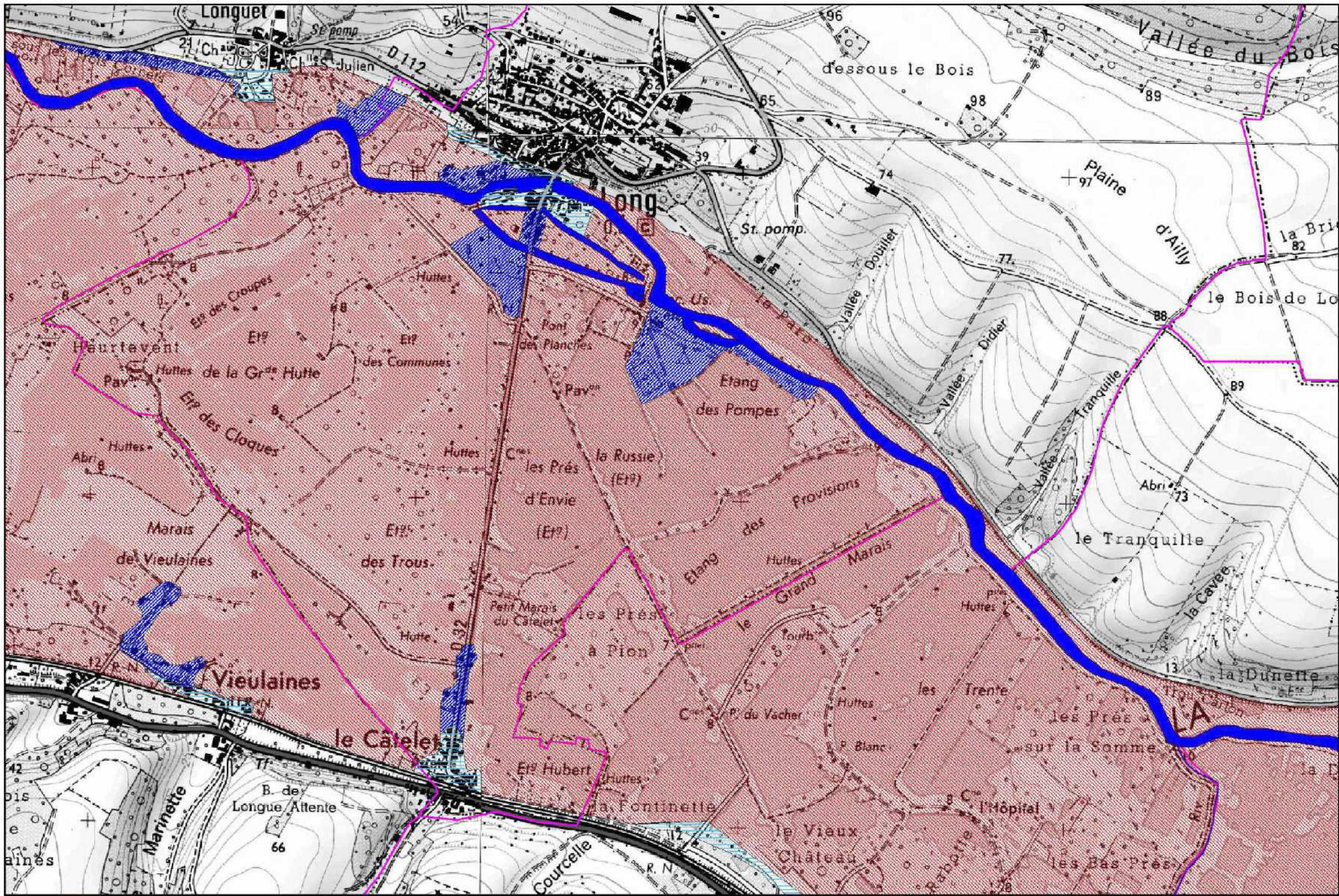


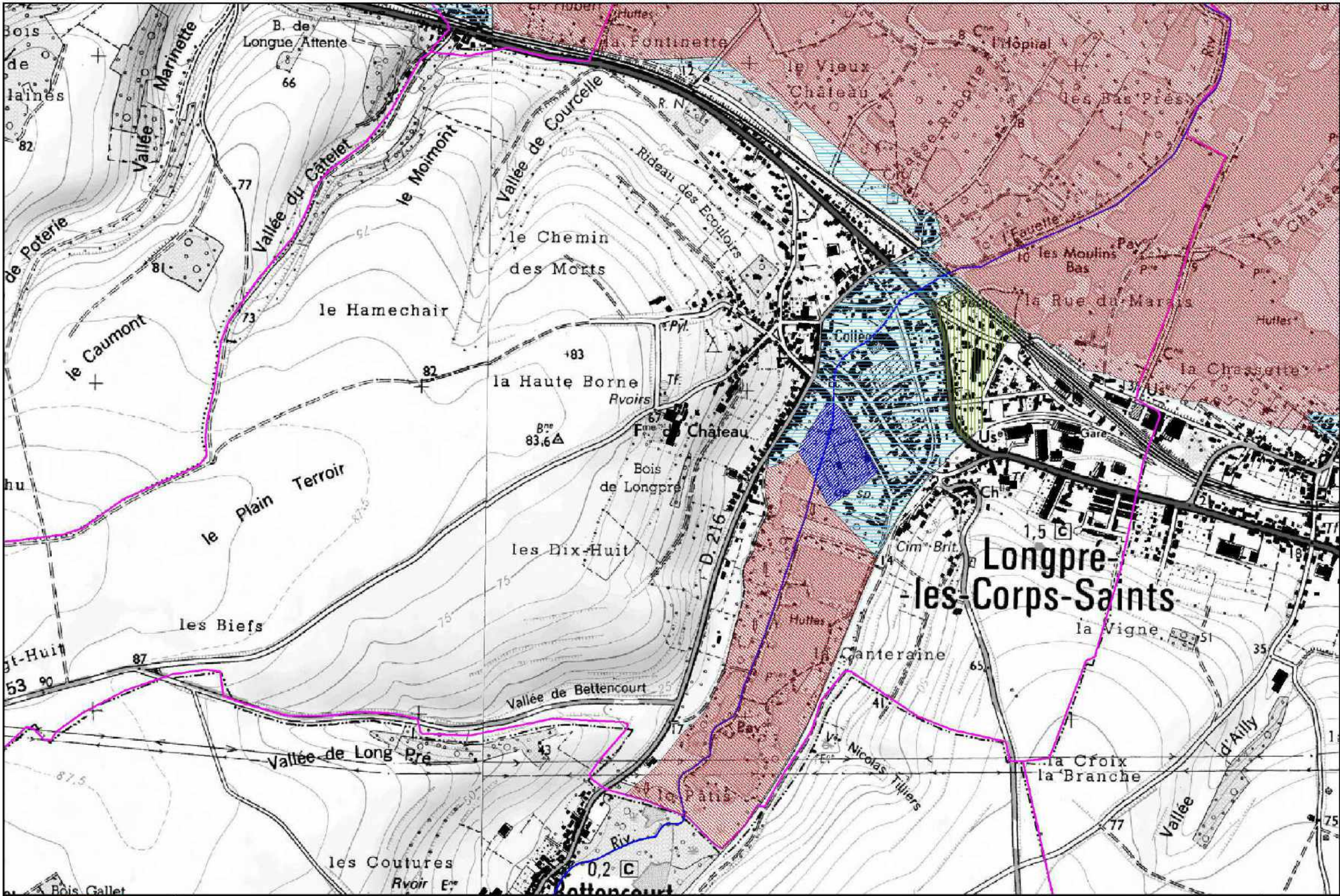


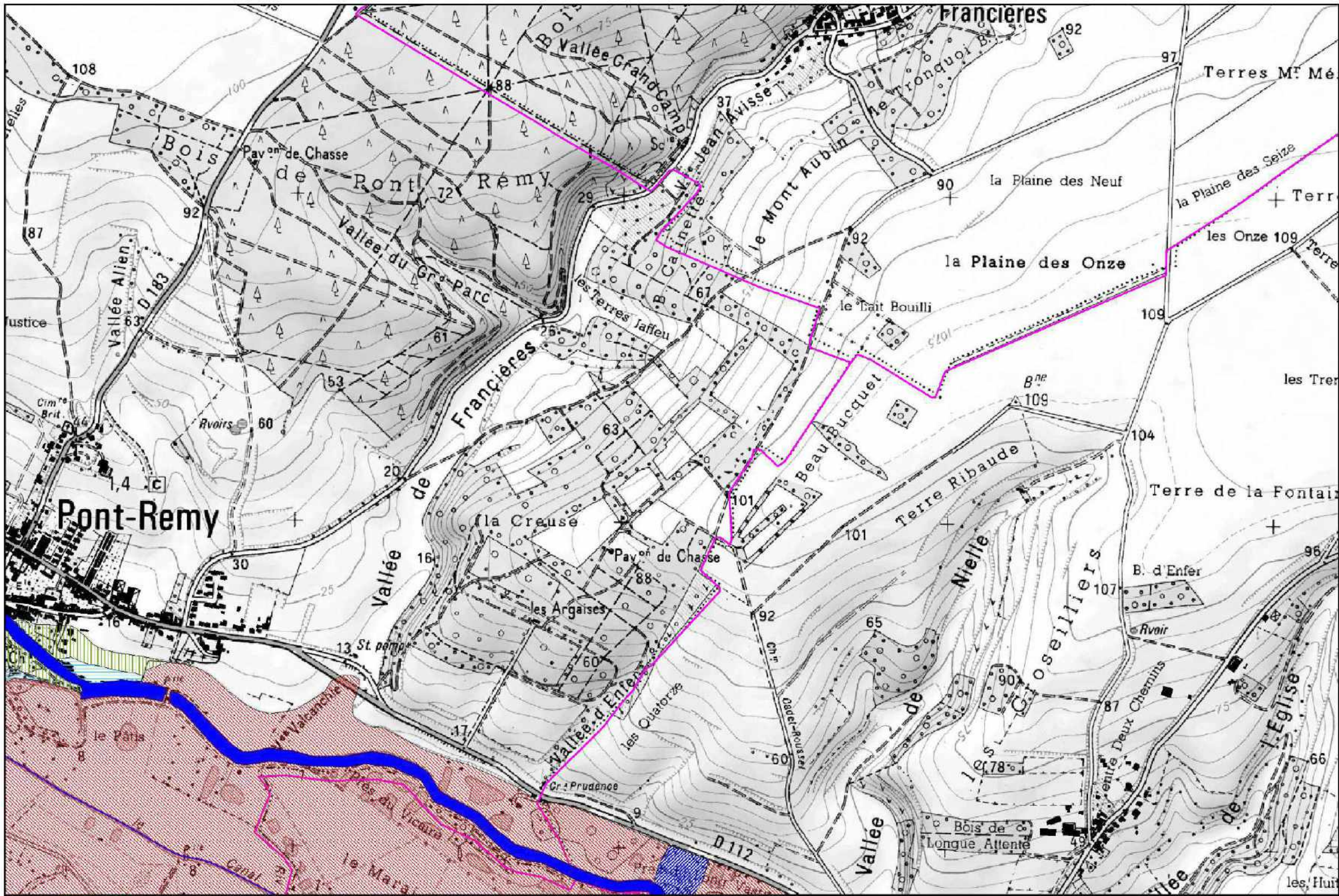


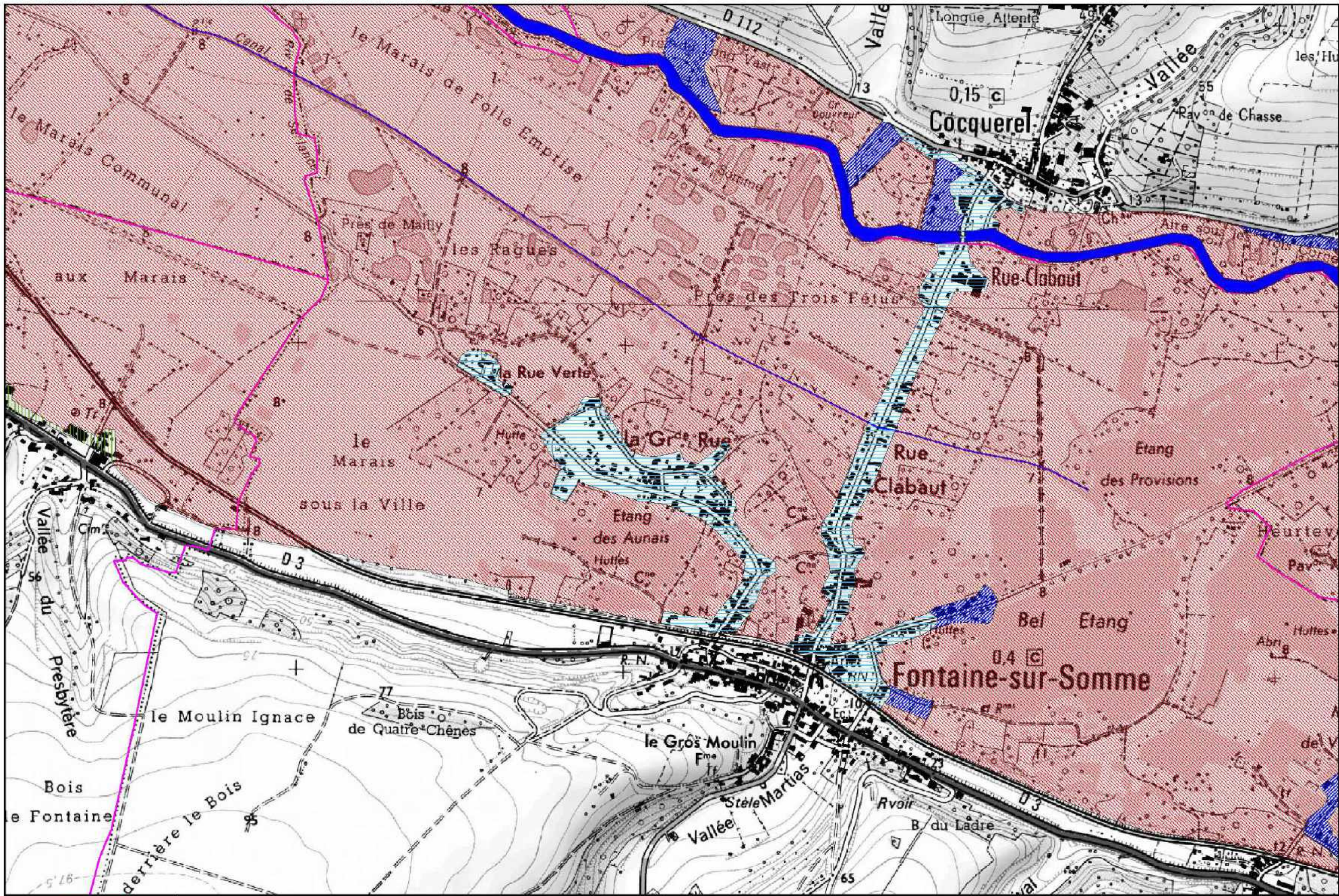


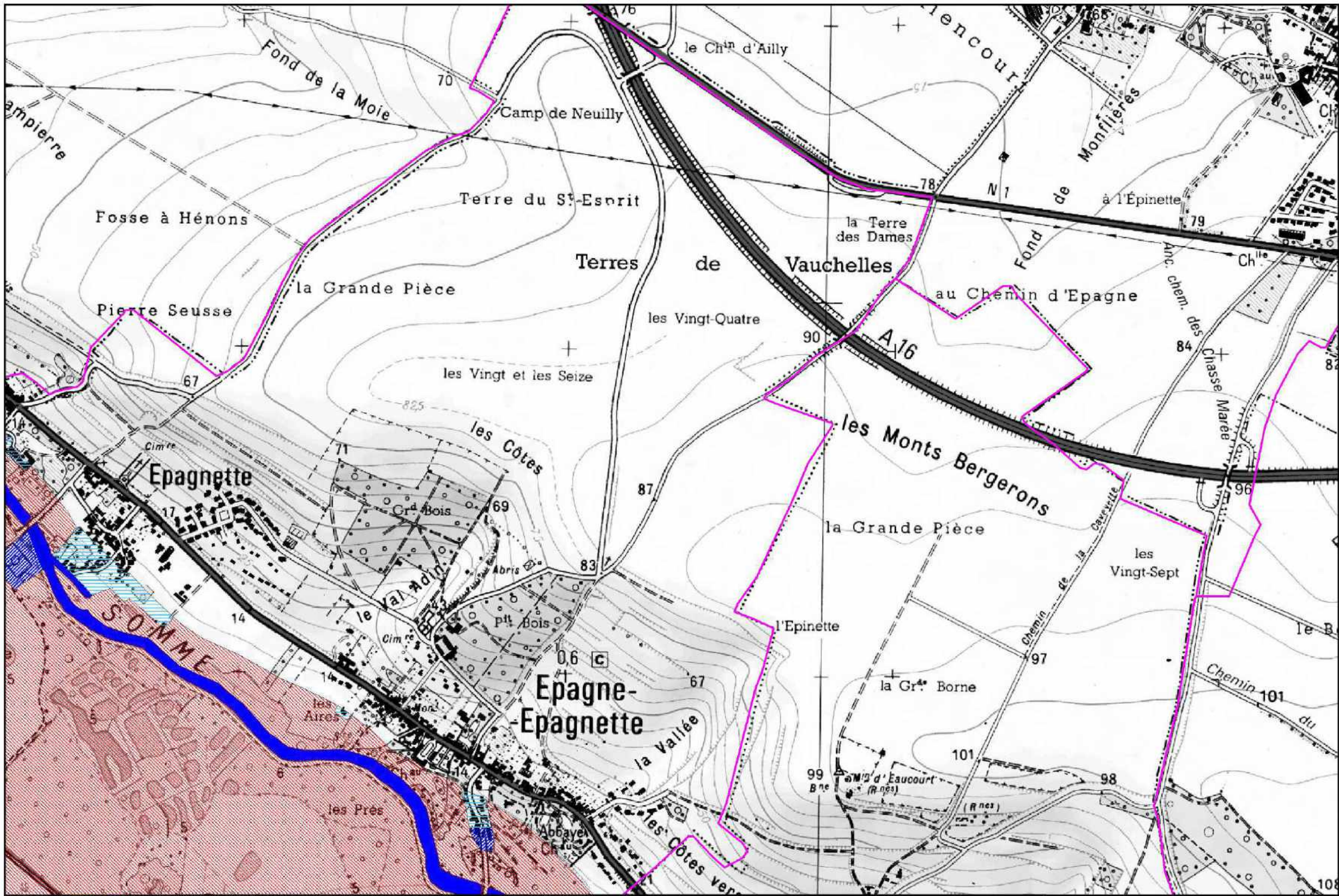


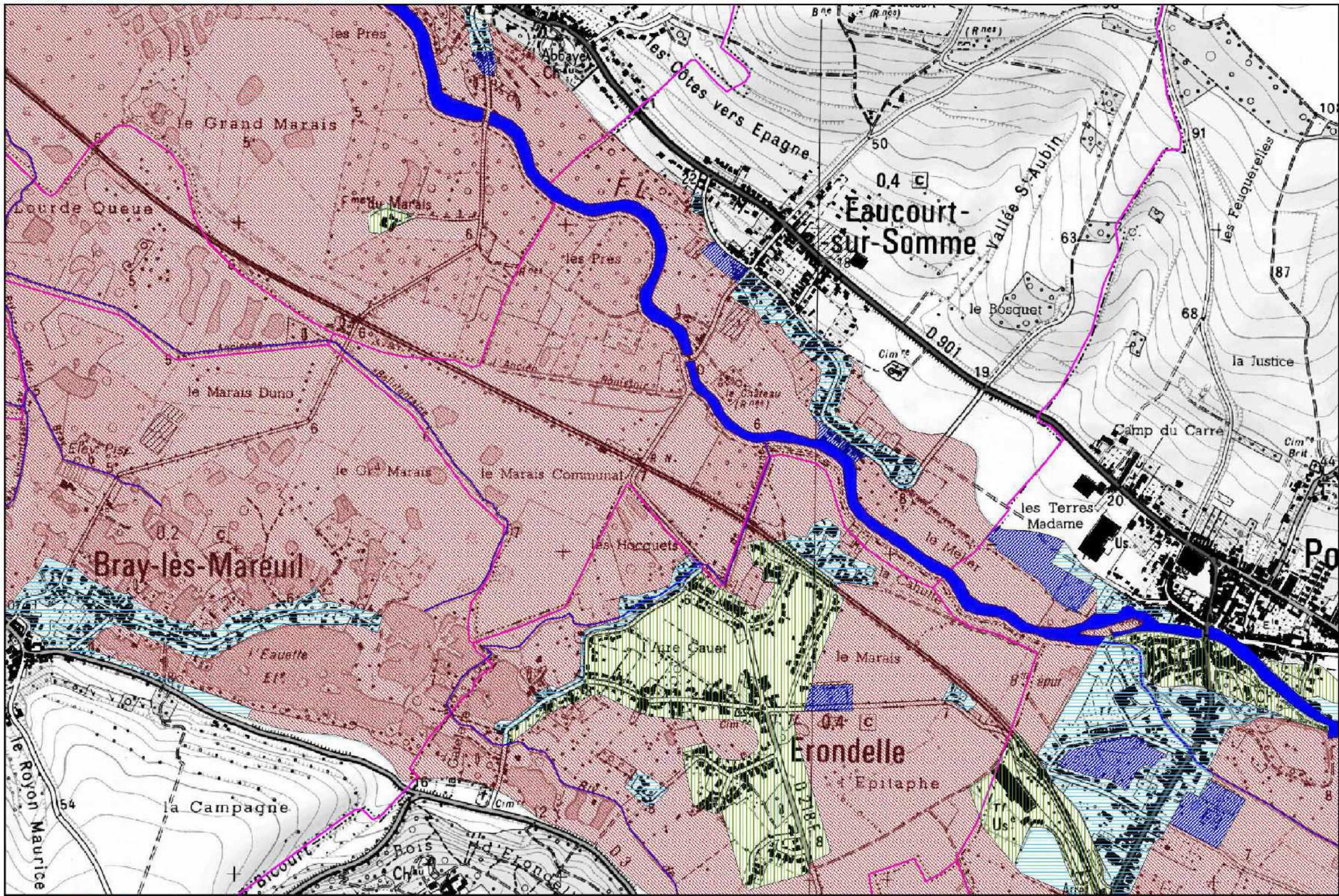


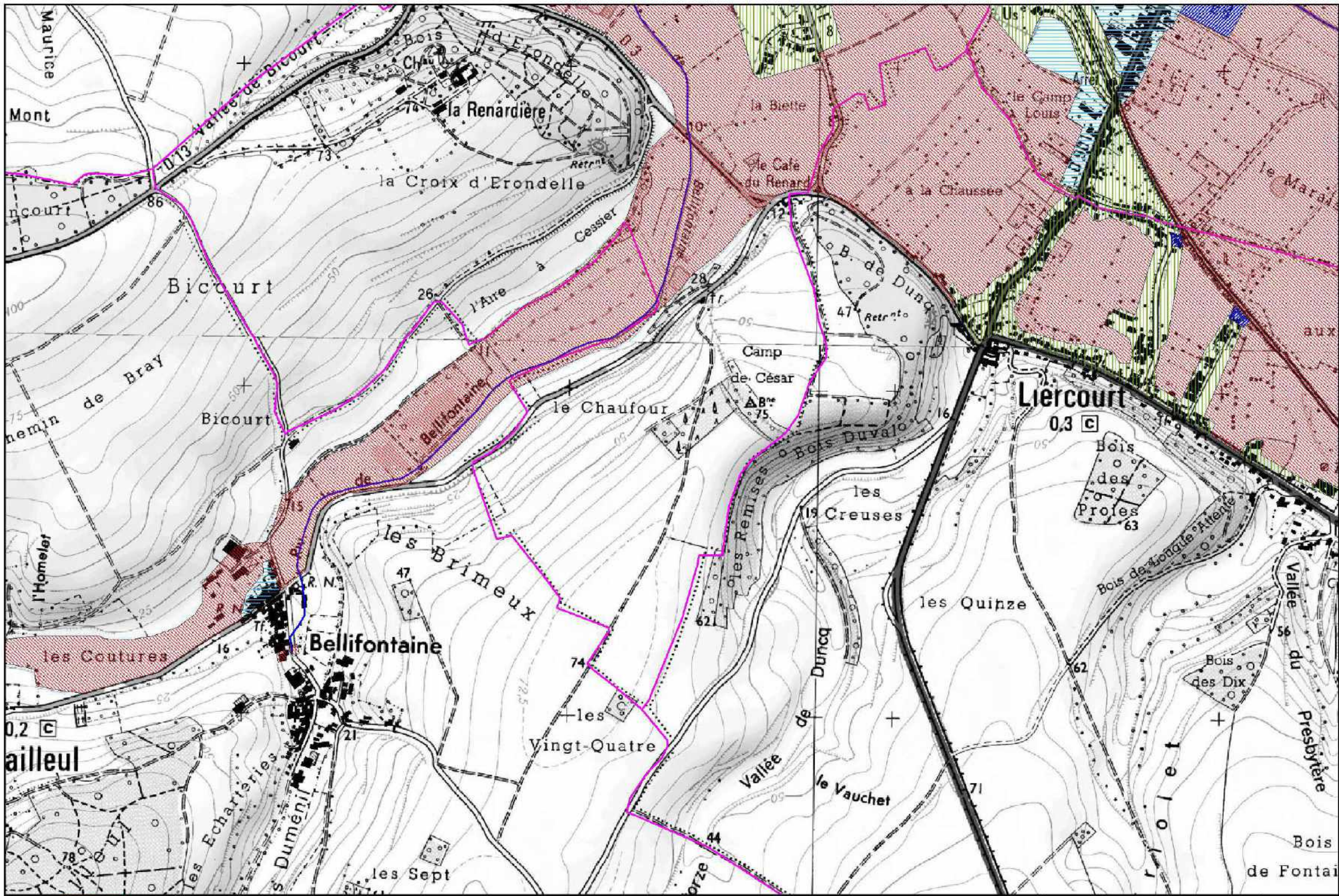


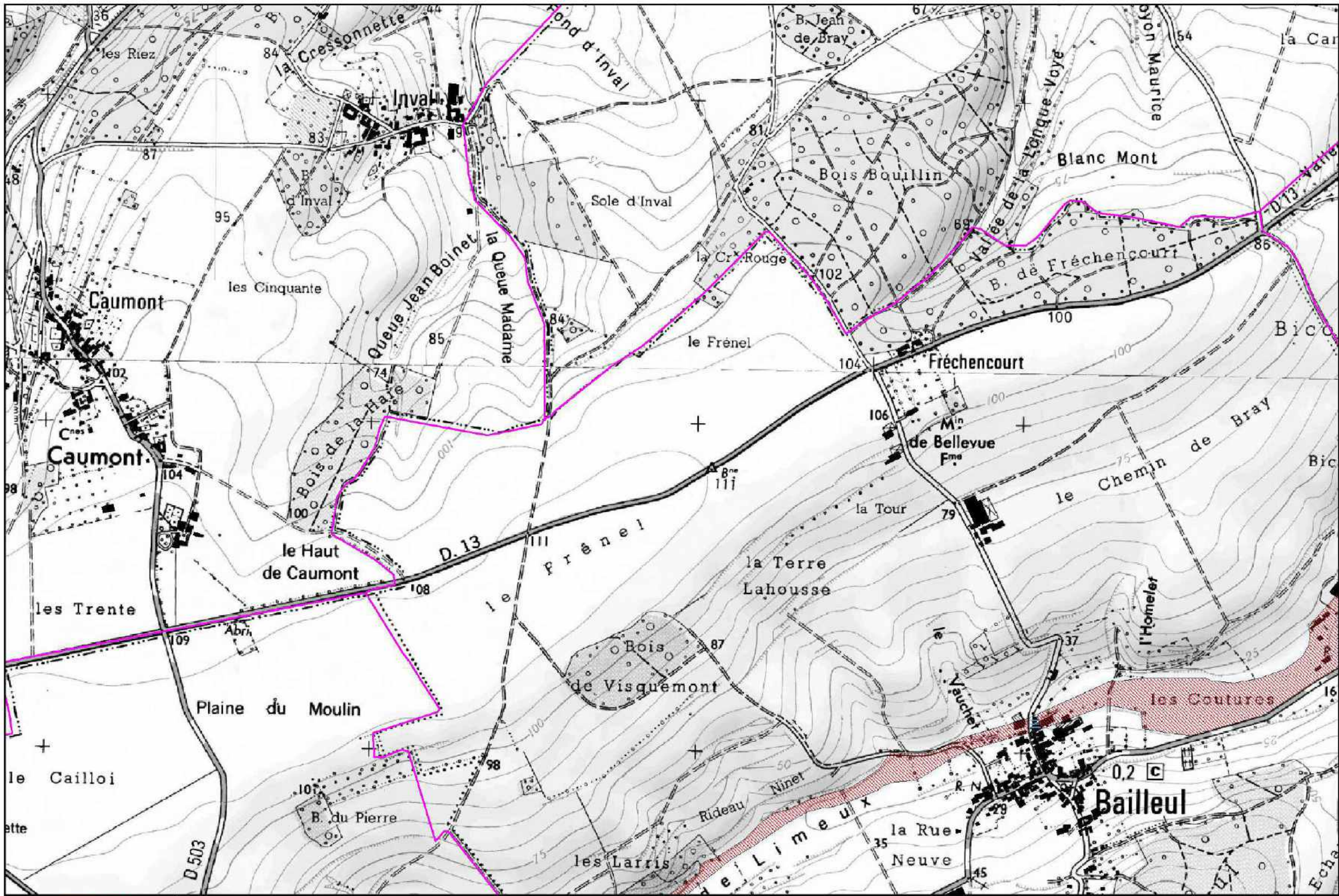


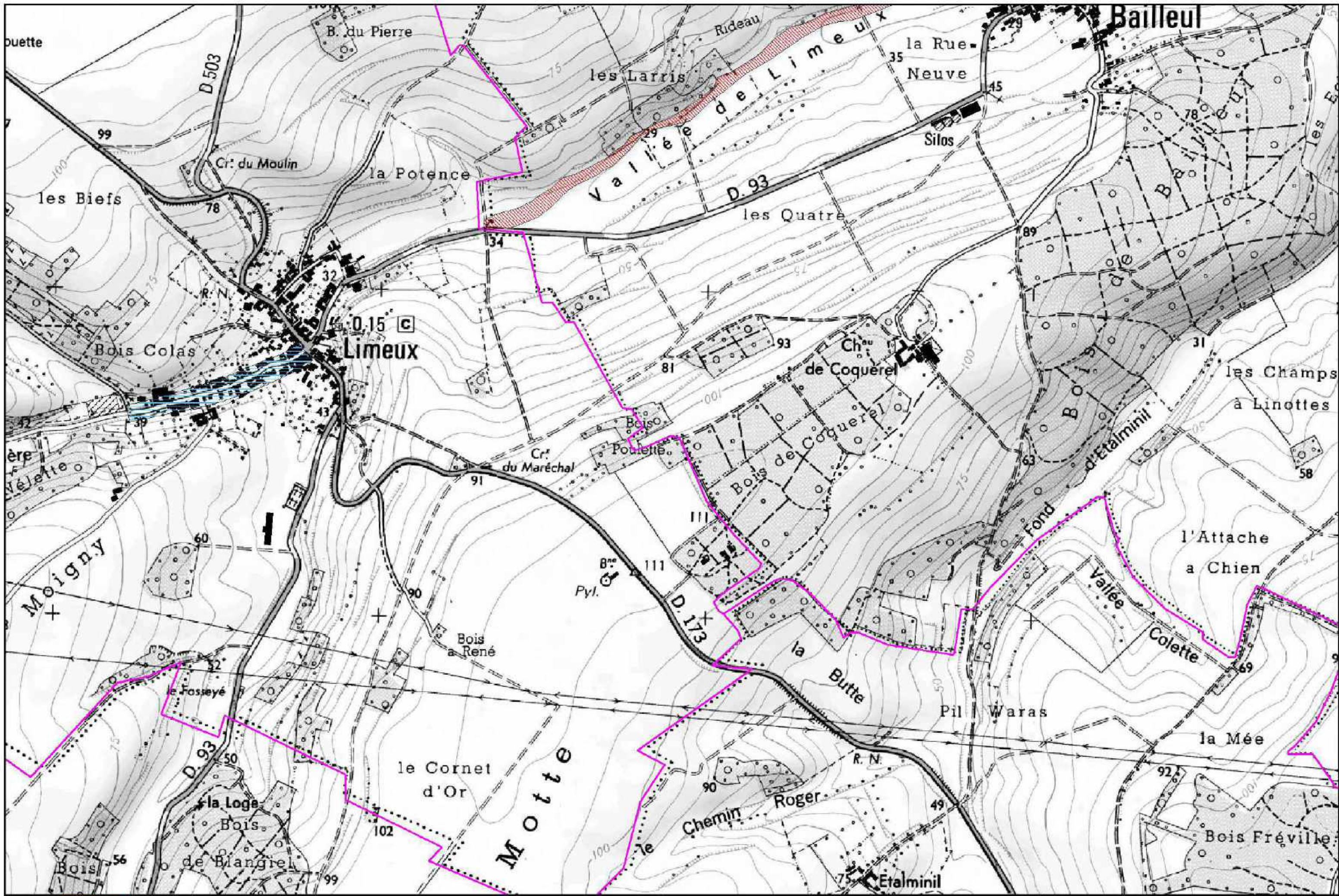


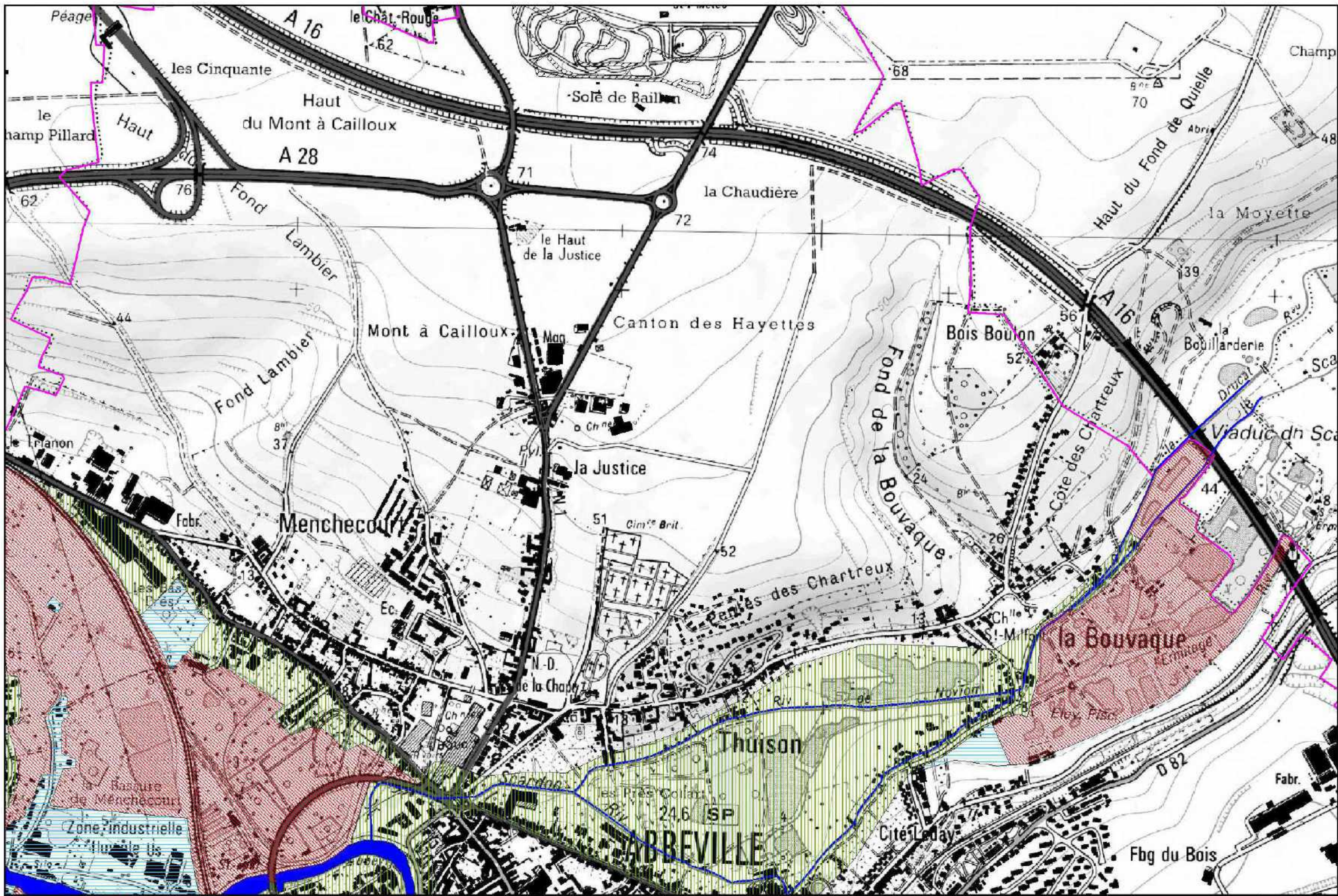


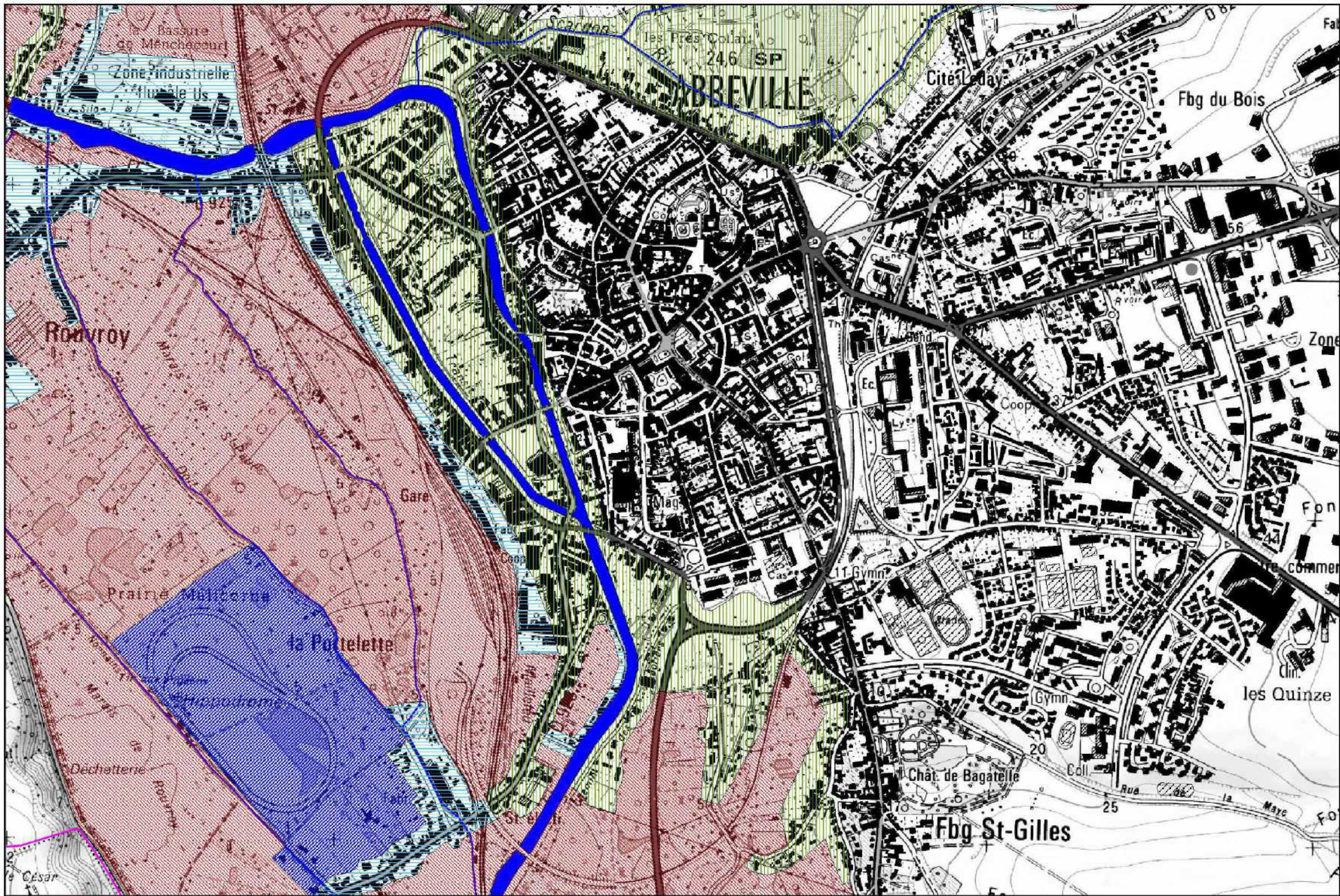


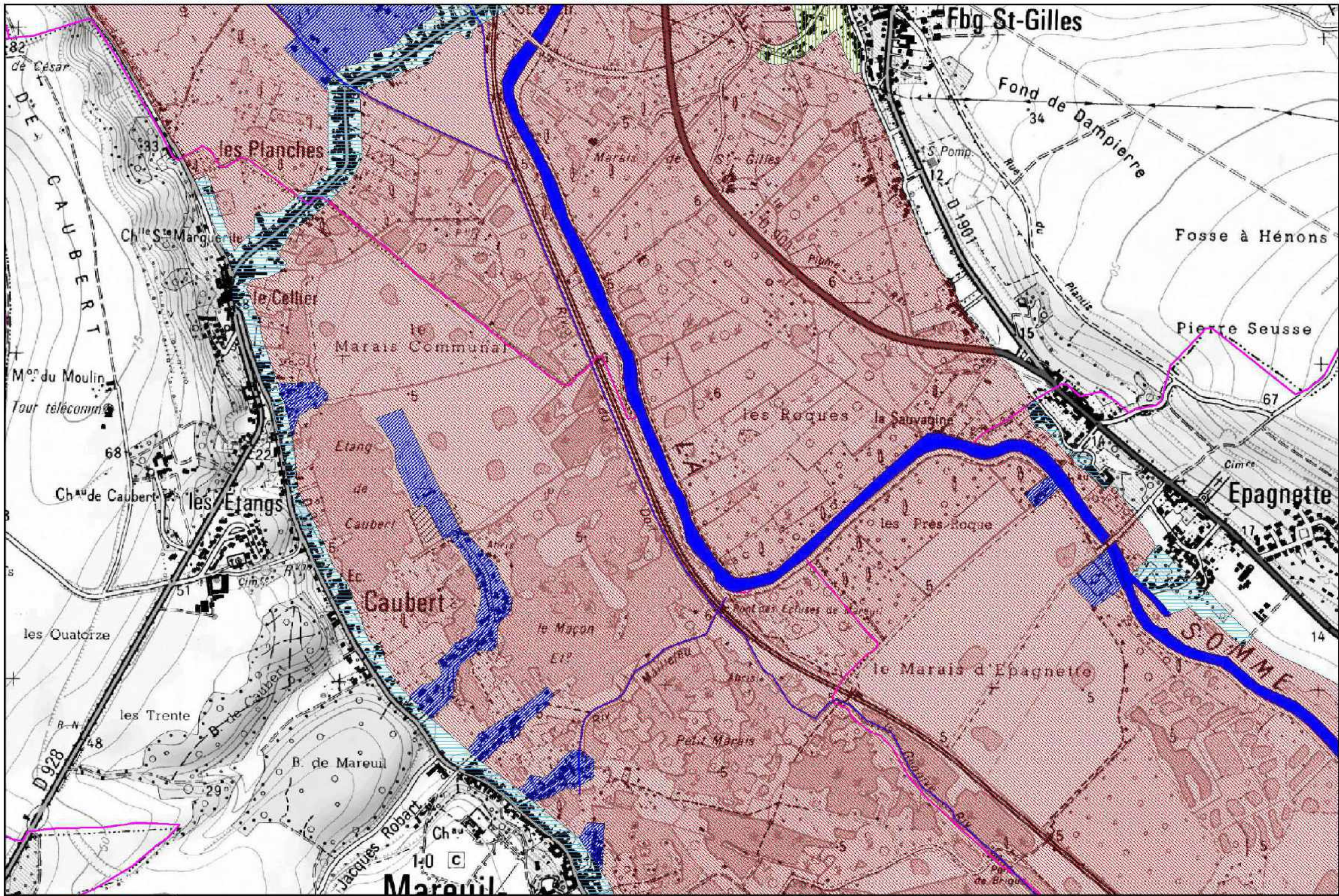


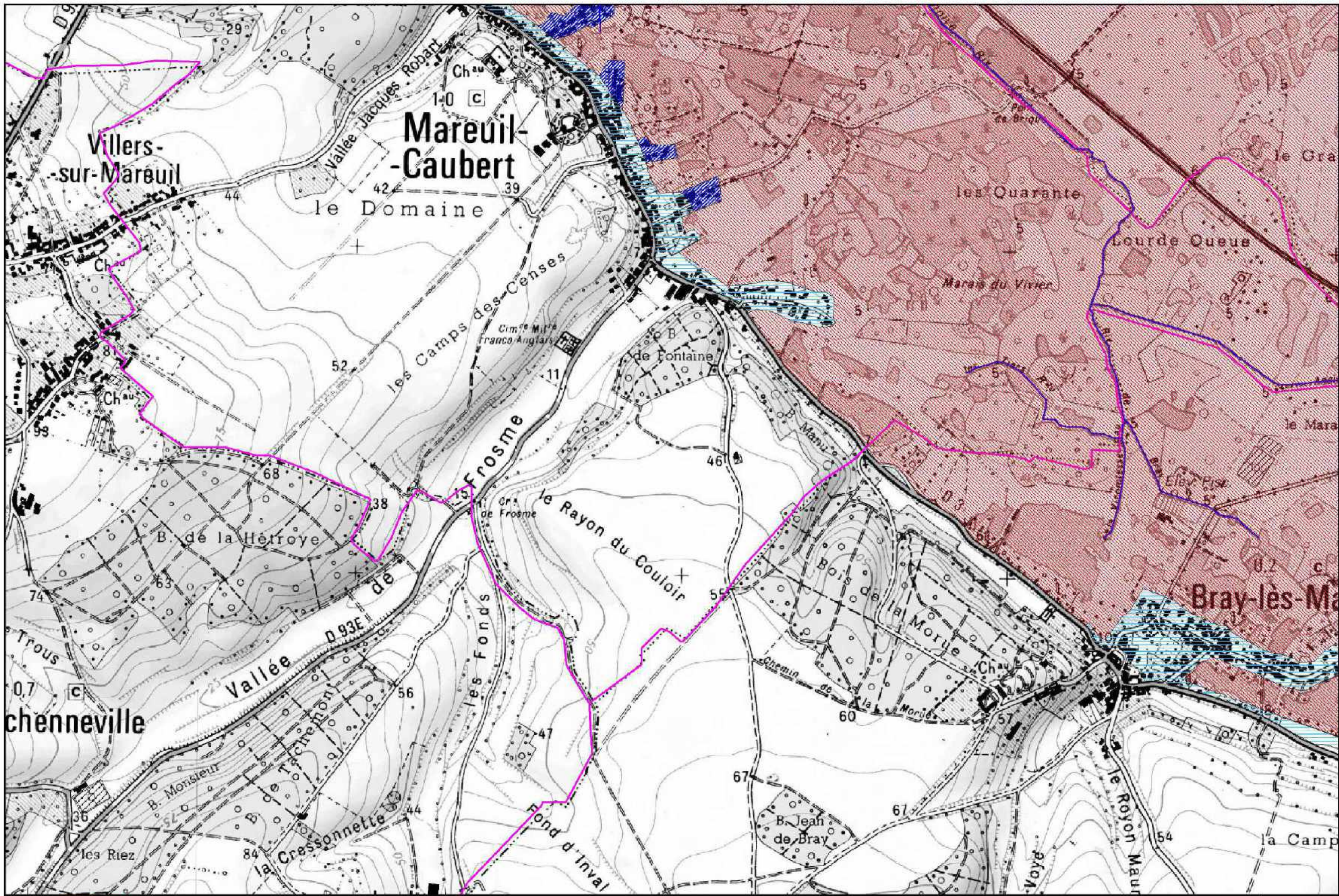


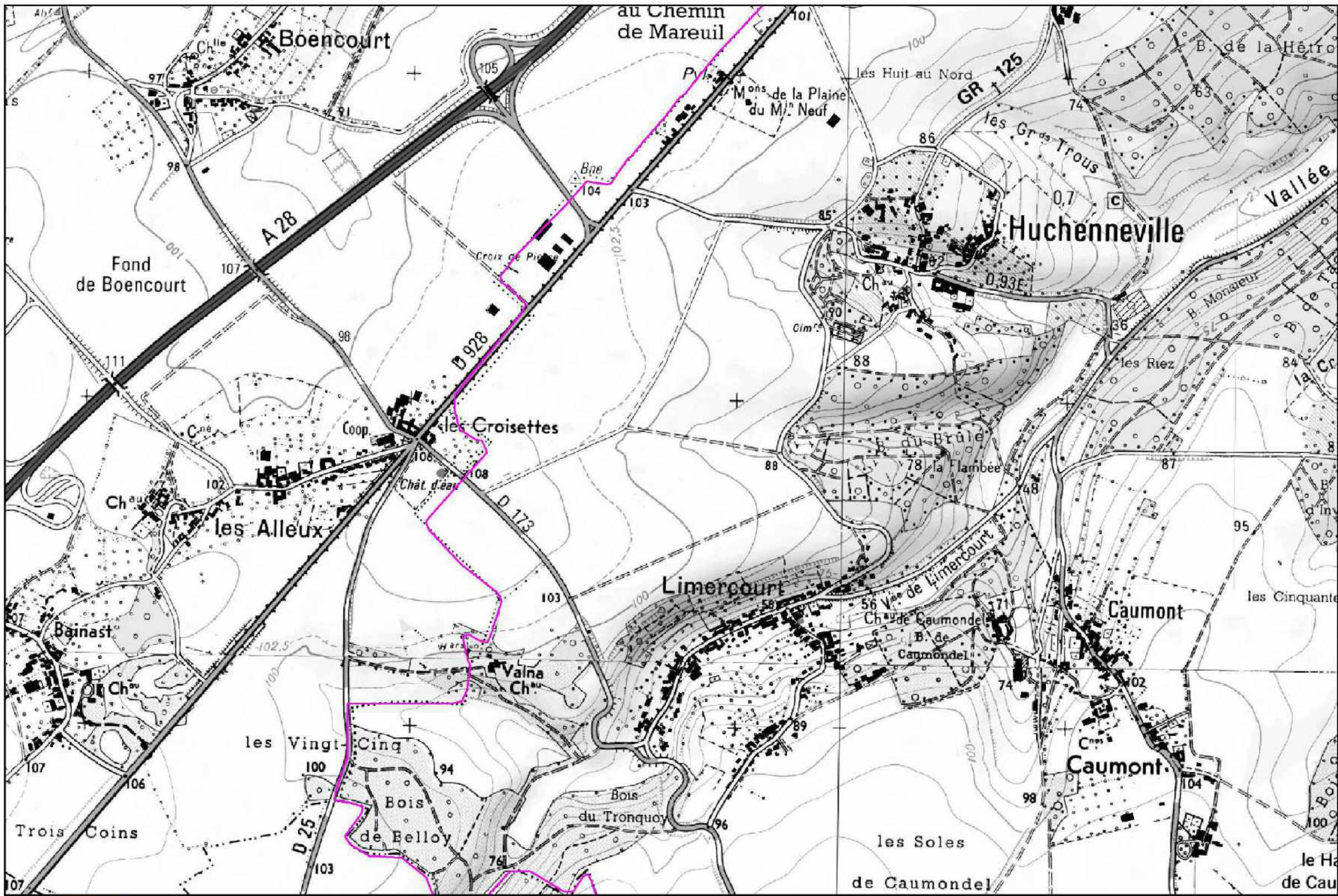


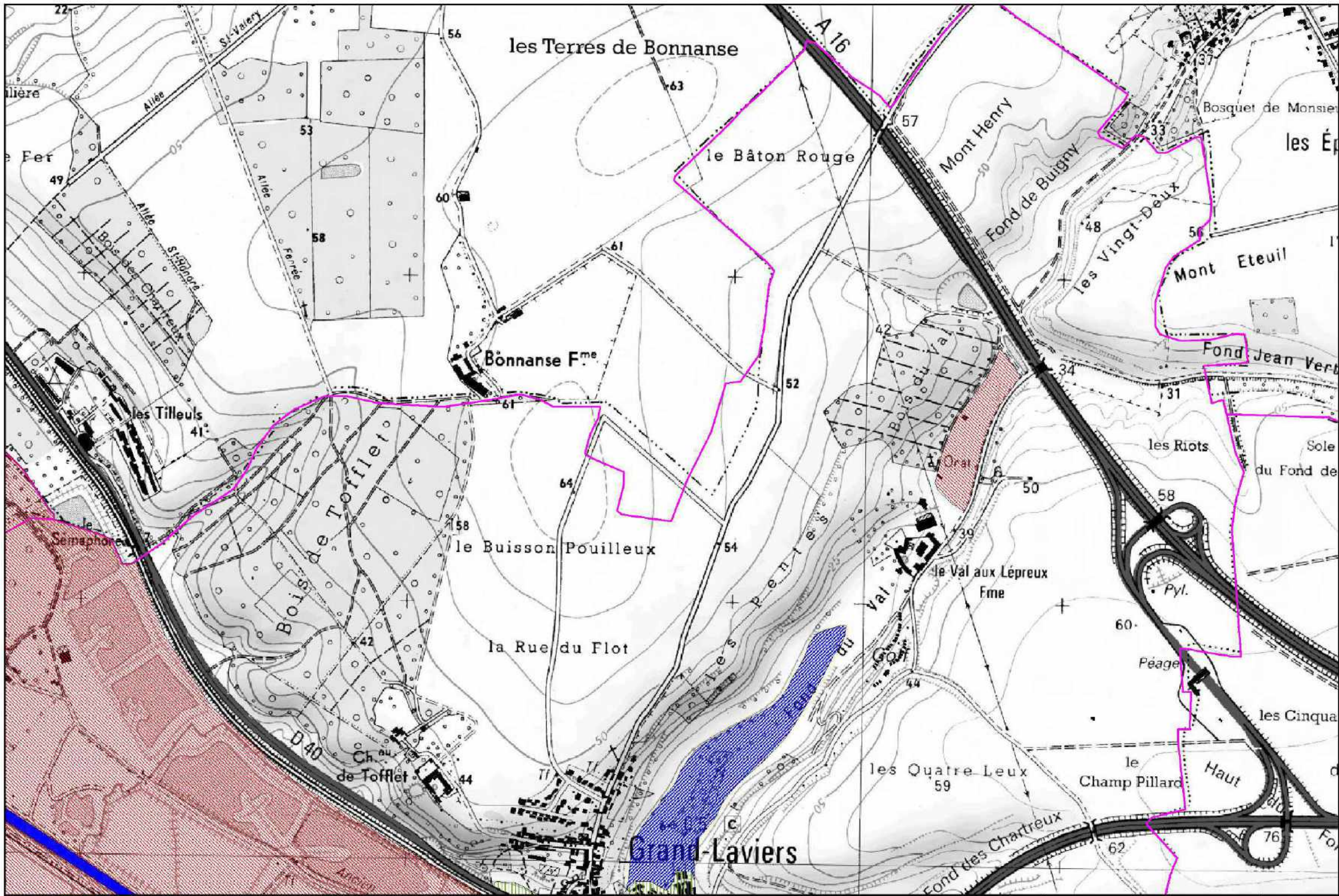


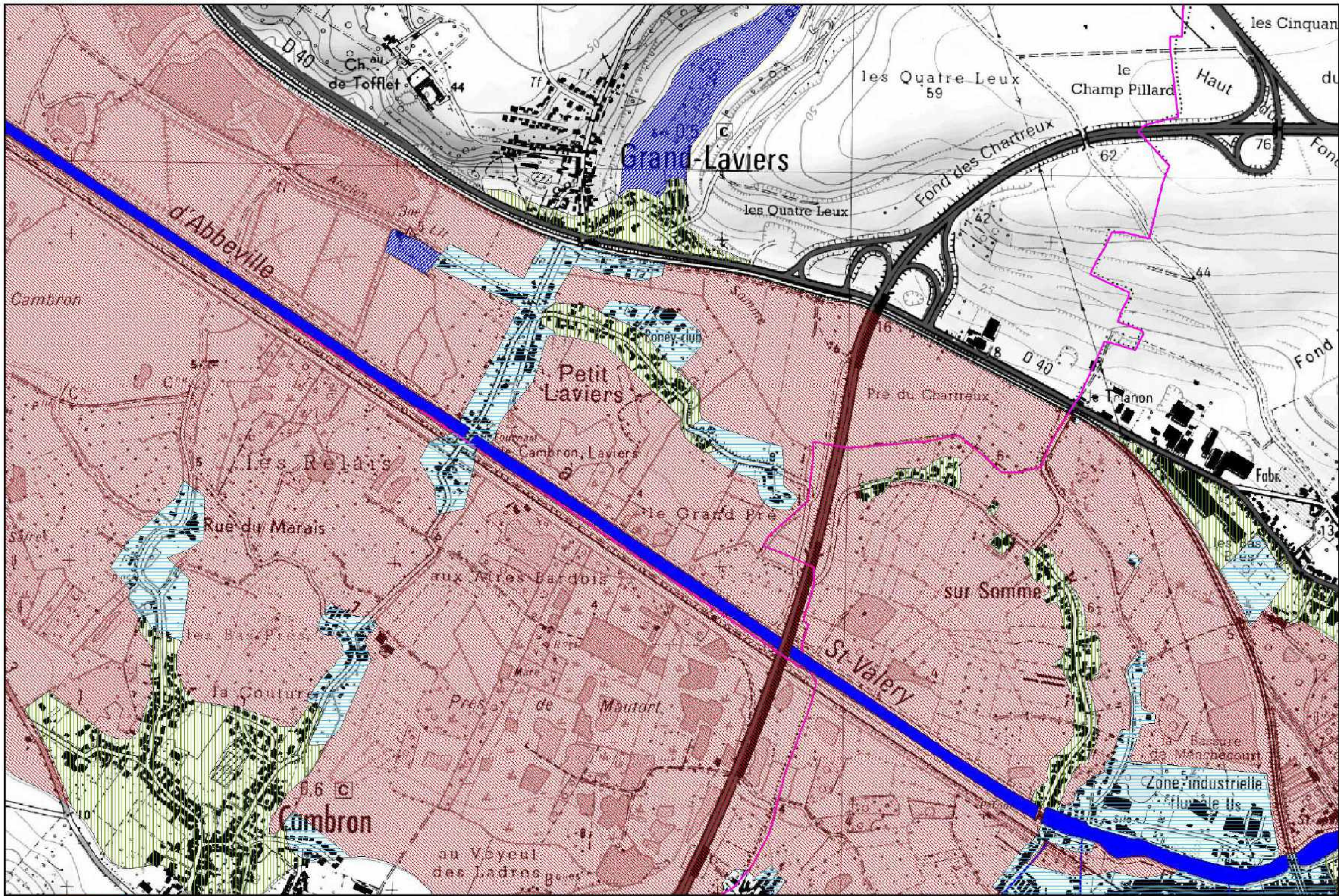


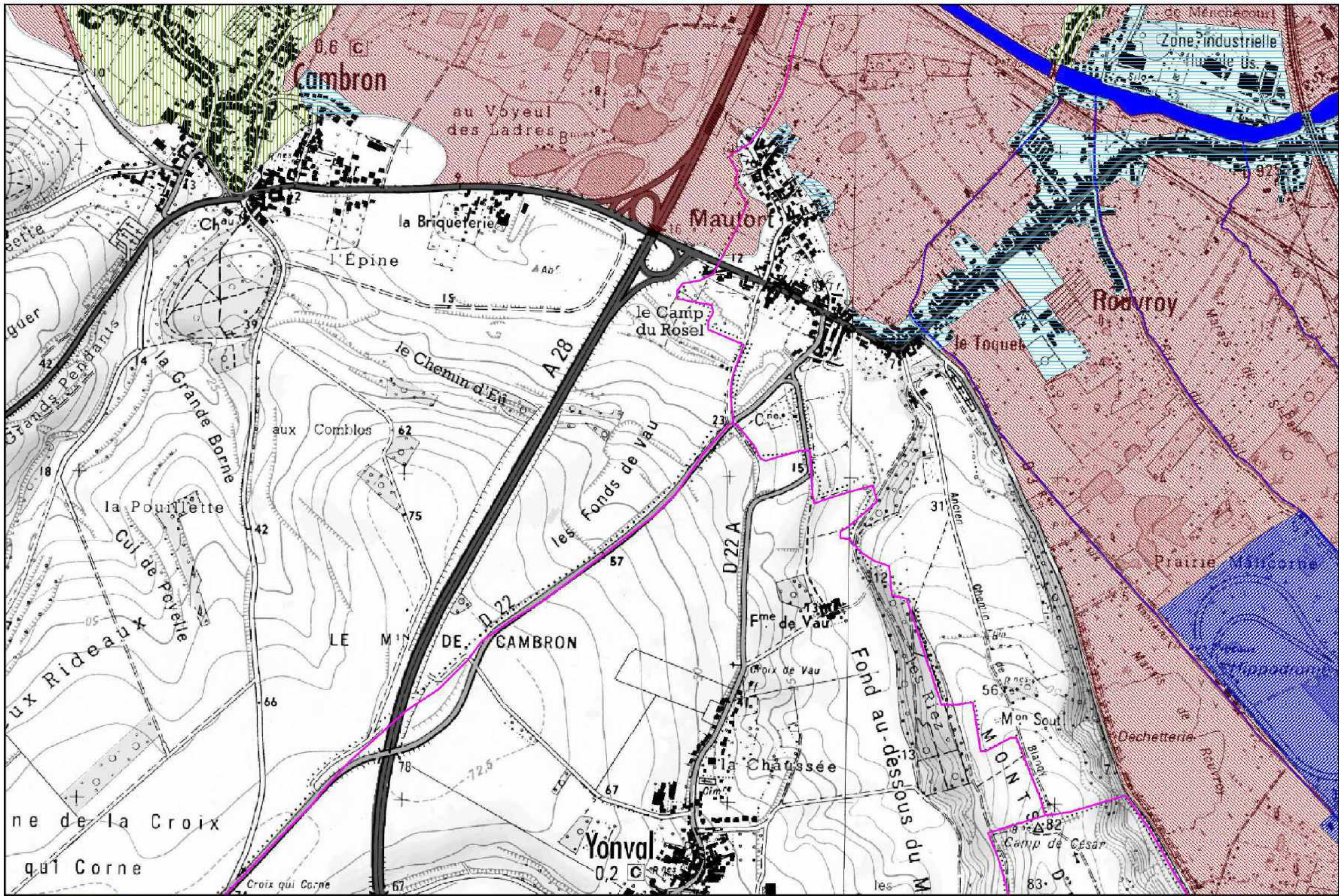


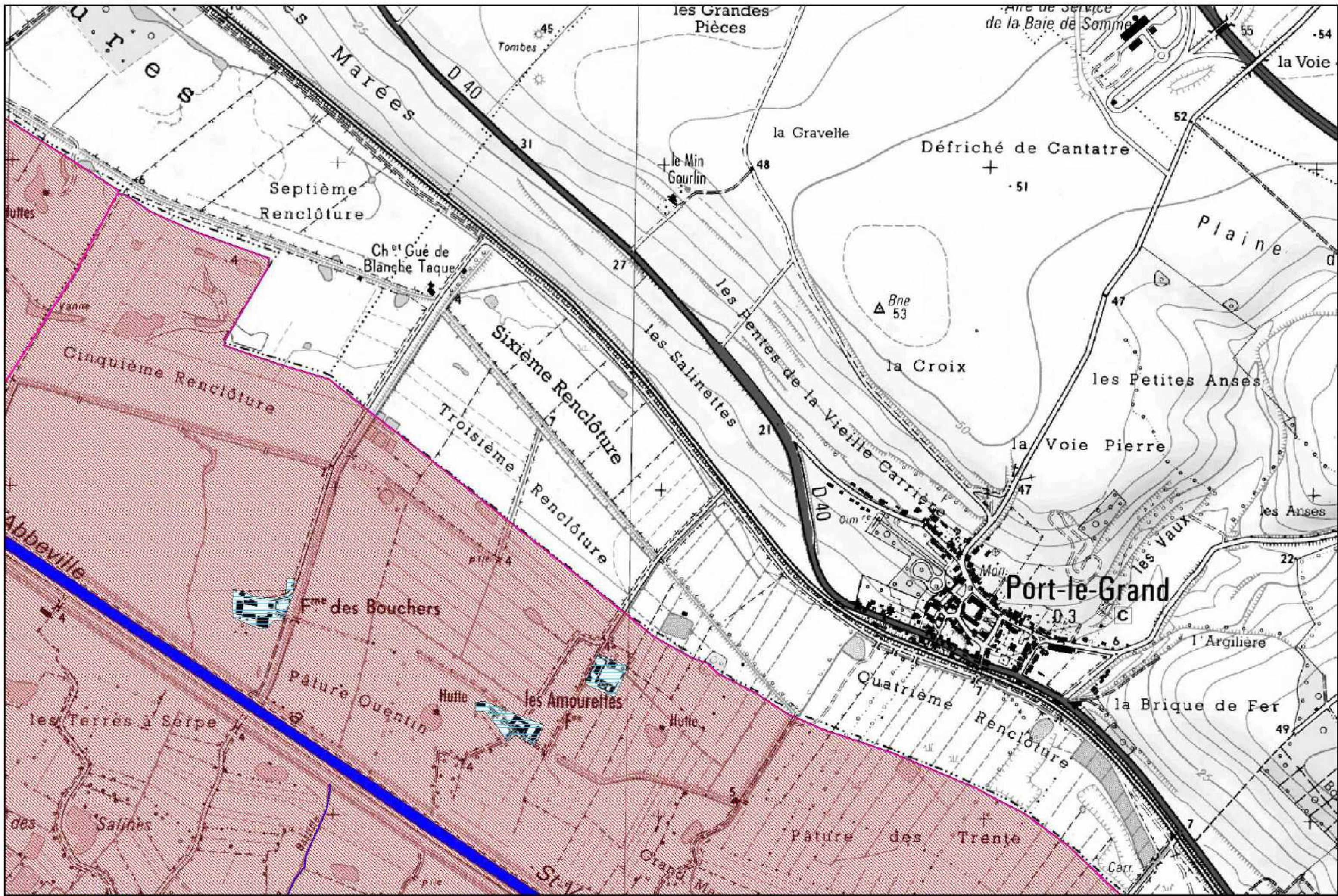


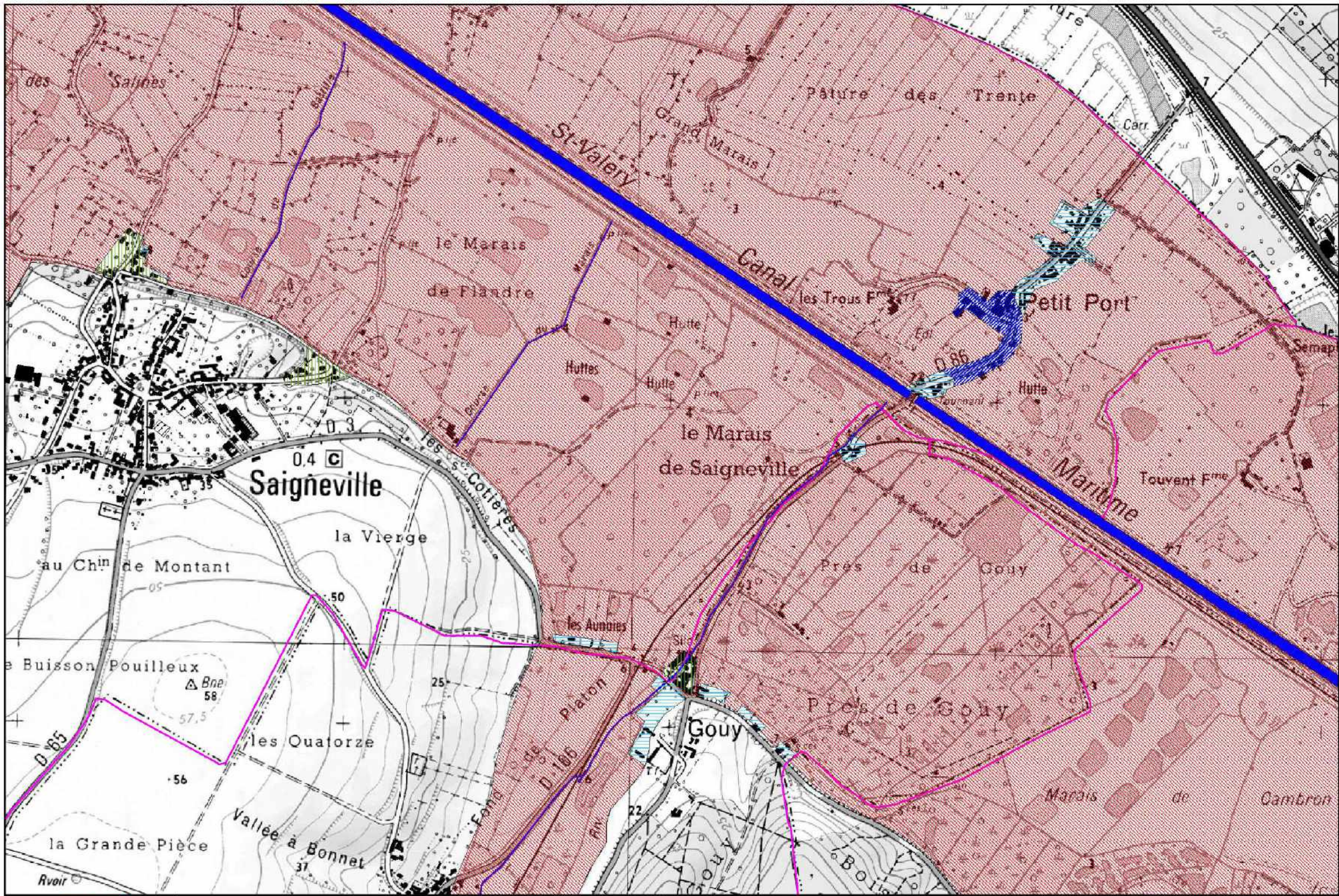


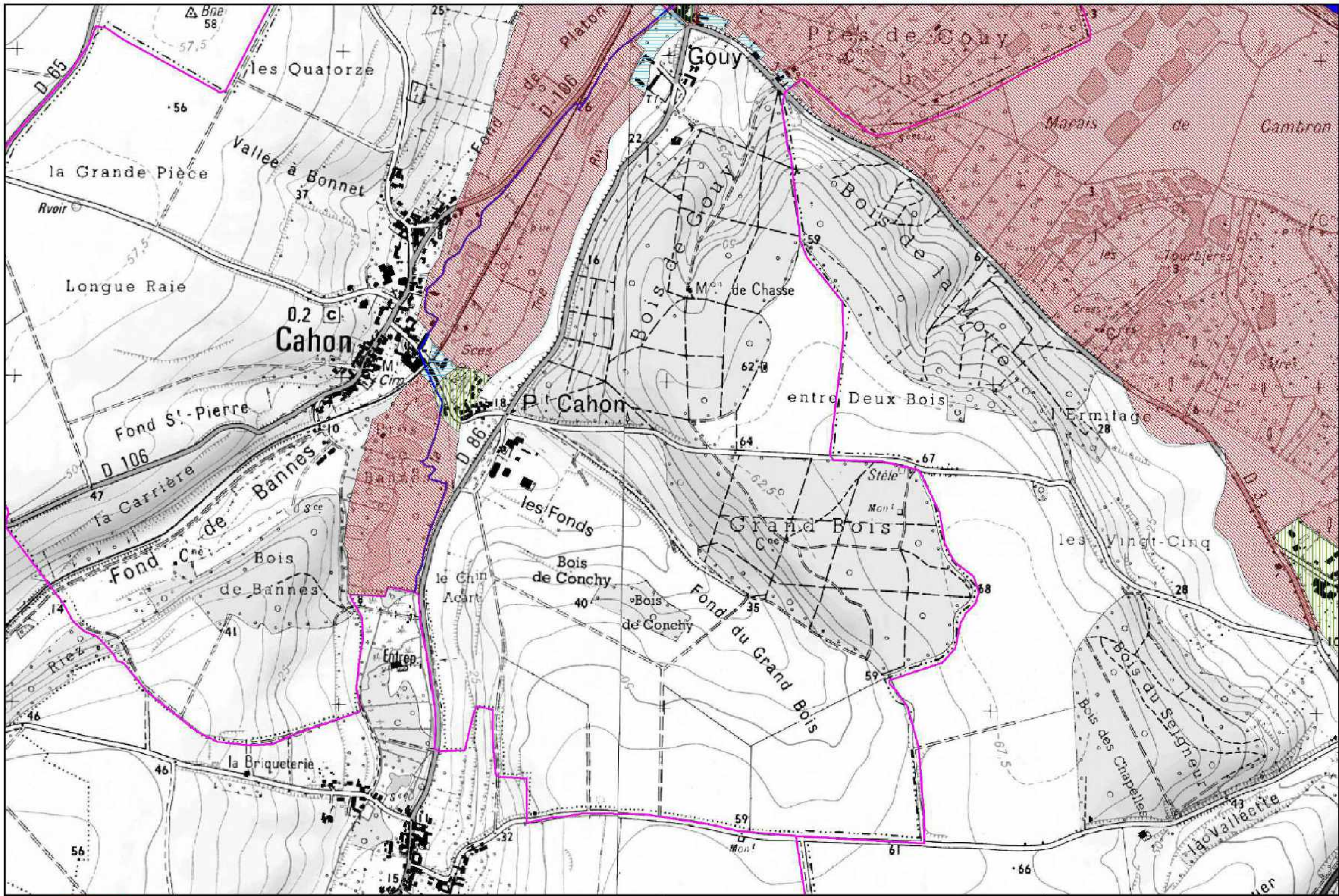


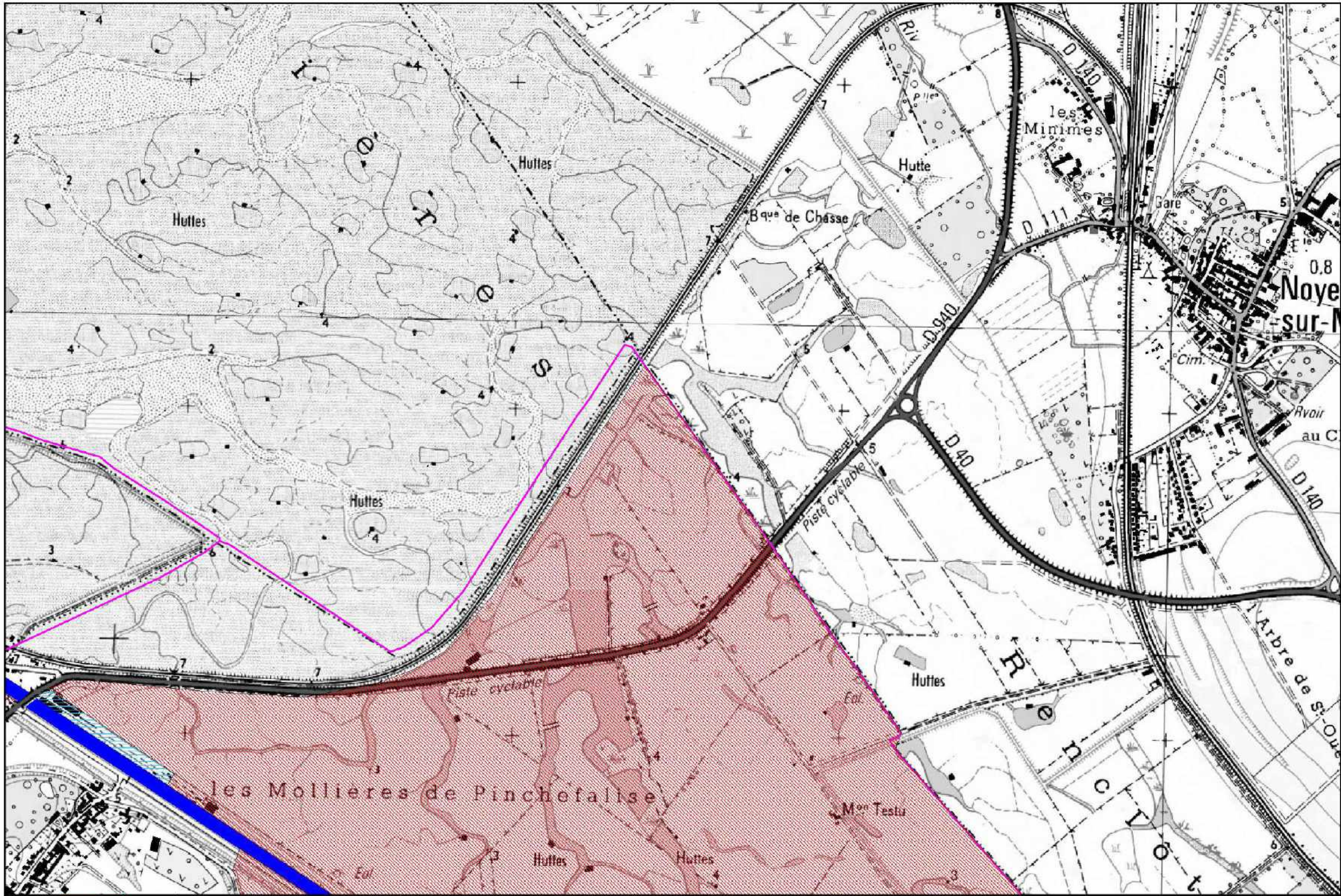


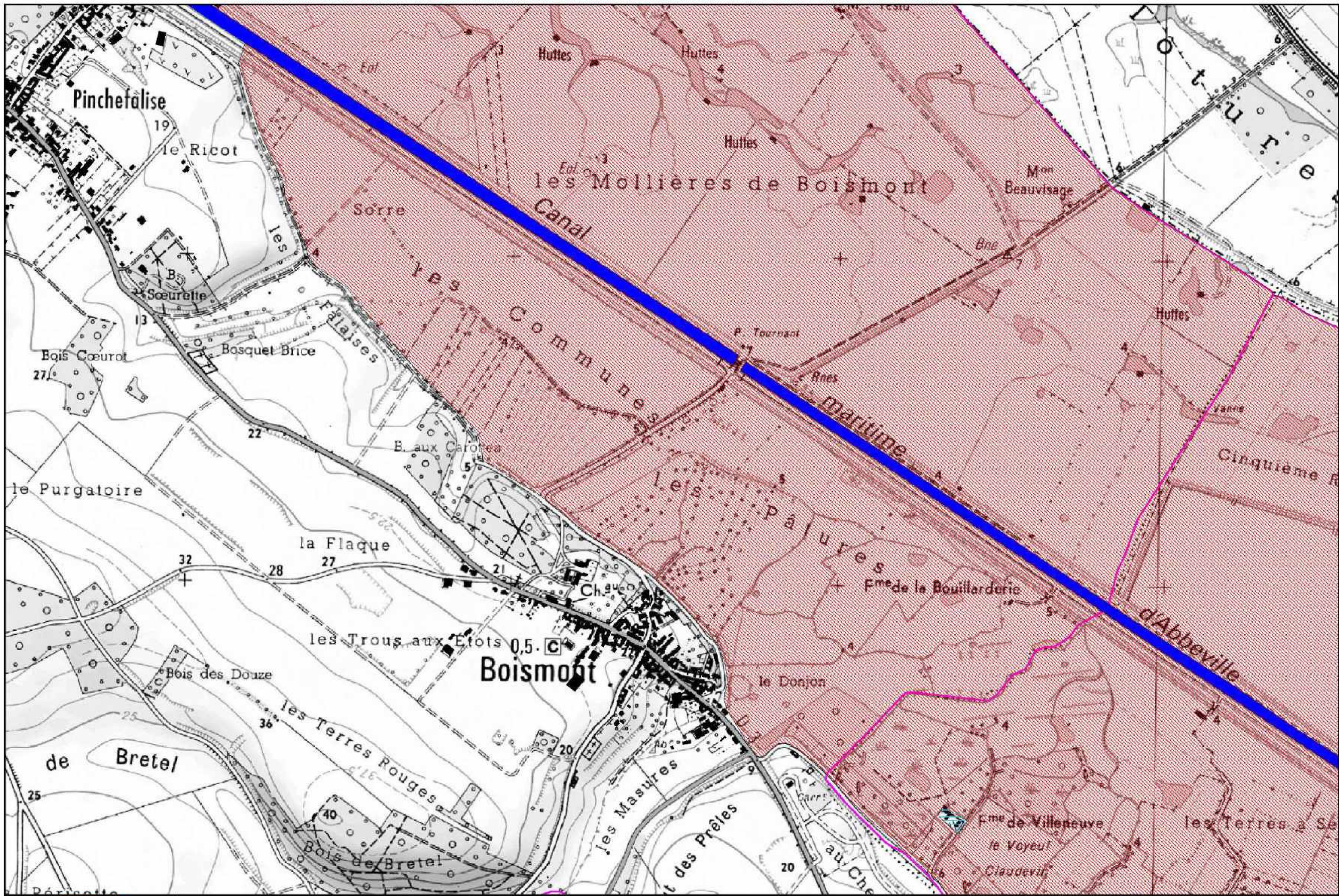


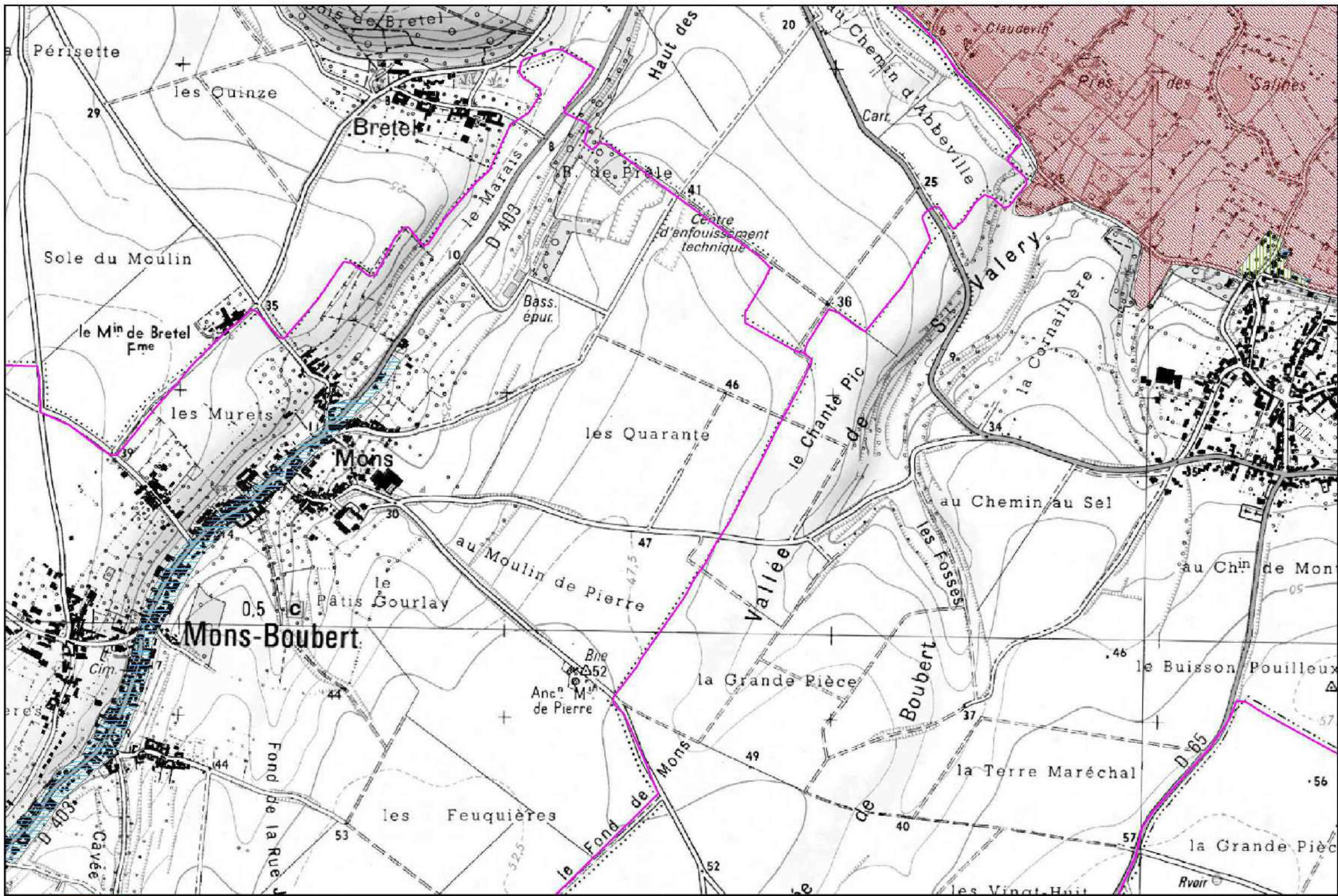


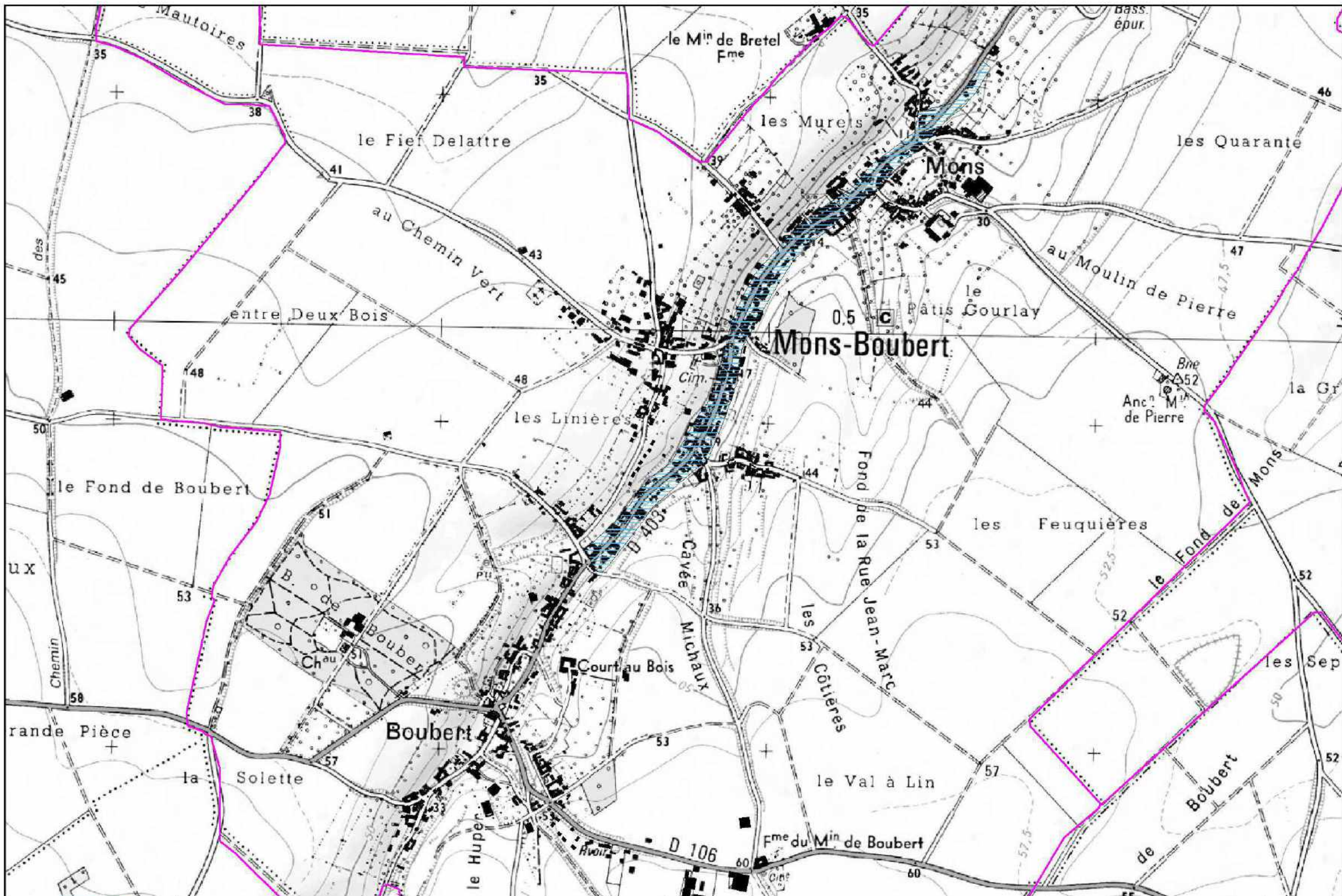


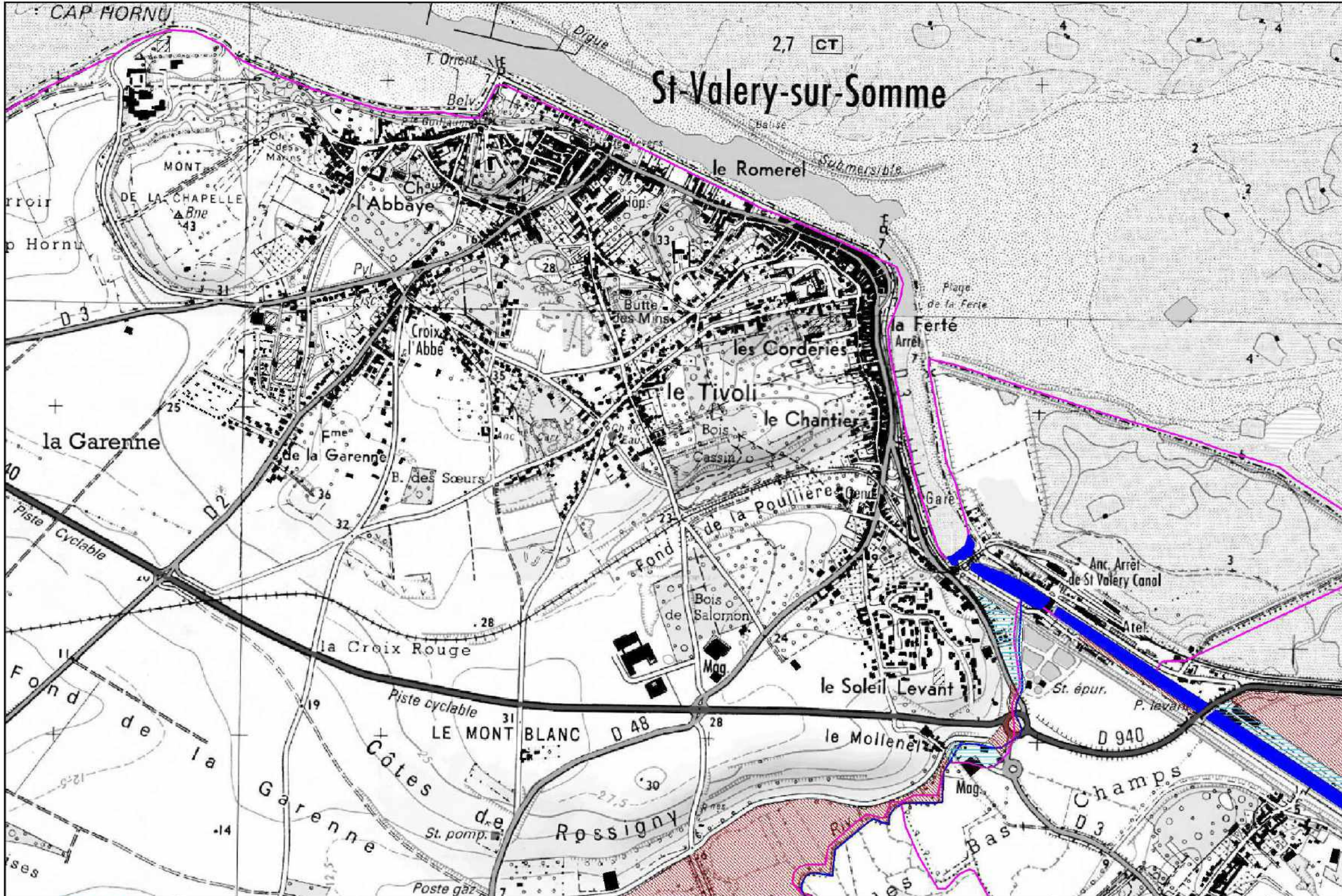












St-Valery-sur-Somme

2,7 CT



